

SERVICES BOOKLET FOR



PEOPLE WITH DISABILITY



Cambodia



By District



PUSH for
PROGRESS

2013 


Introduction	2
Banteay Mean Chey Province	5
Battambang Province.....	8
Kaeb Province	12
Kampot Province.....	15
Kandal Province.....	18
Koh Kong Province	21
Kompong Cham Province.....	24
Kompong Chhnang Province	28
Kompong Som Province	31
Kompong Speu Province	34
Kompong Thom Province.....	37
Kratie Province	40
Mondulkiri Province.....	43
Oddar Mean Chey Province	46
Pailin Province.....	49
Phnom Penh Capital.....	52
Preah Vihear Province.....	60
Prey Veng Province	63
Pursat Province	66
Rattanakiri Province.....	69
Siem Reap Province.....	72
Stung Traeng Province	76
Svay Rieng Province	79
Takeo Province.....	82
Demining Operators in Cambodia.....	85

Introduction

This booklet names available services for people with disability in districts and provinces throughout Cambodia.

The booklet seeks to help:

- People with disability who want to know where they can access services;
- District and provincial officials and NGOs who want to know where an intervention may improve the quality of life of people with disability, including mine survivors;
- The Royal Government of Cambodia as it implements the Mine Ban Treaty and the Convention on the Rights of People with Disability.

Encounters with the most vulnerable showed clearly that a twin-track approach is essential if all people with disability are to enjoy their rights, a life of dignity and inclusion in society:

Track 1: Services that target the special needs of people with disabilities, including those injured by mines, cluster munitions and other UXO.

Track 2: General community development that aims to benefit the whole community, including people with disability.

Different development agencies work in a number of districts in Cambodia. Some of these agencies specifically include survivors and other people with disabilities in their programmes, others build roads and develop infrastructure that benefit the entire community. Others concentrate on serving people with disability and their families.

What is in the booklet?

1. Province maps showing data on mines/UXO and accidents provided by Cambodia Mine Action Authority (CMAA)
2. Province maps showing locations of hospitals and health centres provided by the Ministry of Health
3. Province maps showing locations of schools provided by the Ministry of Education.

Updated maps from health and education sectors will replace current versions as they become available.

4. Specific services by organizations in districts and provincial capitals for people with disabilities such as rehabilitation (prosthetics, wheelchairs), medical care, psycho-social support, training, employment, income generation opportunities, scholarships, education and awareness of rights.

Organizations are listed under a province if they have a stable physical presence in the provinces. Organizations that are based in the national capital and send support to self-help groups or seek out individuals for medical attention are mentioned in the Phnom Penh section.

We have not included Cambodia's many orphanages, which are under review, nor local markets or craft shops unless they have a training component including people with disability. Both local markets and craft shops purchase goods from many sources and have a wide variety of policies for compensating the work done. Names of Cambodian Disabled Peoples' Organization (CDPO) representatives with the phone numbers given to us for the provinces are included.

Coordination of Disability Sector in Cambodia

- The Ministry of Social Action, Veterans and Youth Rehabilitation (MoSVY) is responsible for the overall coordination of activities in the disability sector. It engages with various development partners to carry out its task and has been assisted over the years by various versions of the Disability Action Council (DAC). The Ministry has offices in each province and some have offices and outreach workers in different districts.

The Ministry has Provincial/National Rehabilitation Centres in:

Phnom Penh (2)
Kompong Speu
Kompong Som
Kompong Cham
Kratie
Battambang
Siem Reap
Prey Veng
Takeo
Kampong Chhnang

The Ministry promotes Community-Based Rehabilitation.

- The Cambodian Mine Action Authority has a special responsibility for collecting data and ensuring that the needs and rights of survivors affected by UXO are met. They have a data collection network (CMVIS/CMAA)
- The Ministry of Health and the Ministry of Education are among the ministries included in the Disability Coordinating Committee
- The National Law on People with Disability provides a framework for upholding rights and creating some employment opportunities for people with disability

The History of This Booklet

A CD version of this publication was prepared by the Cambodia Campaign to Ban Landmines (CCBL) for the 11th meeting of States Parties to the Land Mine Treaty held in Phnom Penh and chaired by Cambodia in 2011. The CCBL has been promoting “rights upheld, needs met” since its inception.

Back in 1999 survivors from Cambodia articulated their needs in a 12-point plan. They focused on basic rights to (1) housing; (2) food; (3) water close to the house; (4) affordable health care; (5) access to education; (6) prosthetics, wheelchairs, and counseling; (7) jobs, training and income generating opportunities; (8) roads and village infrastructure; (9) land titles; (10) mine risk education; (11) inclusion in the cultural, recreational and community services of their village; and (12) participation in the decisions that affect their lives.

Over the years the descriptions of these needs has remained fairly constant.

The Mine Ban Treaty held Review Conferences in Nairobi (2004) and Cartagena (2009). The 2004 Nairobi Review Conference named medical care, physical rehabilitation, economic inclusion, psycho-social support and data collection as essential components of victim assistance. The Cartagena Action Plan of 2009 confirmed these conclusions and stressed the importance of accessibility to services, inclusiveness, education and rights. After the Nairobi Review Conference, Cambodia developed a

National Plan of Action and established a National Disability Coordinating Committee based in the capital.

The 2011 version of this booklet noted it is necessary to ensure that services reach the most vulnerable survivors in the most remote places so that their rights are upheld and their needs are met. Some efforts had been made to ensure that medical services are available free to vulnerable patients, however the cost of medical services causes extreme hardship to families. An accessible entrance is present in most village primary schools, however universities and larger secondary schools still have work to do on accessibility. Children with special learning needs from remote villages need to be able to access schools that can adequately provide for these needs otherwise they do not receive any education.

New Developments 2012 – 2013

- Cambodia ratified the Convention on Rights of People with Disability
- The CCBL in collaboration with CMAA and other organizations conducted through the Survivor Network Project a pilot programme that included:
 - Discussion and education on rights of people with disability (PWD)
 - Quality of life – PWD's own perceptions
 - Needs and rights assessment
 - Building up of the Survivor Network
- A recruitment process has begun for a consultant for a new Disability Strategic Plan (2014-2018)
- Budgetary constraints in the Physical Rehabilitation Centres where NGOs have completed support are cutting outreach services to remote areas, and in some cases quality of services
- A CIDI network of organizations that included people with disability in their programmes was begun in 2011; its funding was cut in 2013
- May 17, 2013 AUSAID, UNICEF, UNDP, and WHO unveiled a plan to support the development of the new Disability Strategy

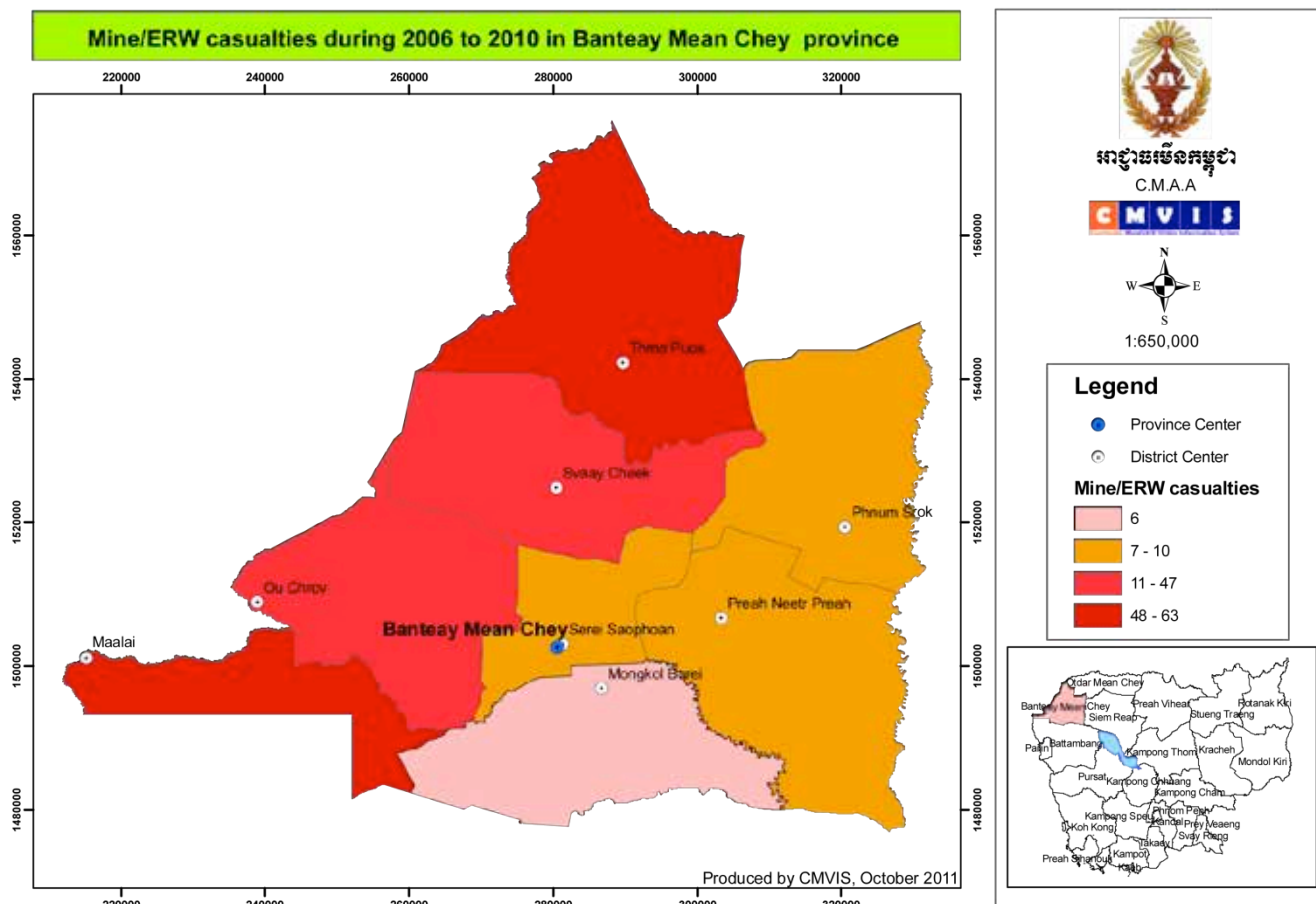
Our Hope

This booklet is a working document and we welcome updates from each district and province as to services and groups who can demonstrate that they too are assisting a significant number of people with disability. The major aim of the booklet is to help people with disability so if the inclusion of your organization would help survivors access your services, or help government officials refer people to you, please contact Ky Dara or Sak Sopheak at 092 331 501.

We hope to update it online. We will continue to distribute province pages to relevant people in districts and hope that the information helps some people to find what they need to improve quality of life.

Thank you very much to Sak Sopheak, Khun Lay, Song Kosal, Tun Channareth, Denise Coghlan, Ky Dara, Adrian Gregorich, Choloe Chapple, Joe Van Troost, Kafia Yusuf and Devin Morrow for their hard work and travel in compiling this booklet. Thank you also to Chiv Lim, Ny Nhar and their colleagues of CMAA for advice and information. Thank you especially to all the people who gave their time to be interviewed.

The Survivor Network Team



POPULATION (2008): 678,033

Number of Districts: 9

Number of villages: 624

2001 Survey Estimated Affected Areas: 429.4 km²*

2012 Base Line Estimated Affected Areas: 251.172 km²**

APPROX AREA: 6,679 km²

Number of Communes: 64

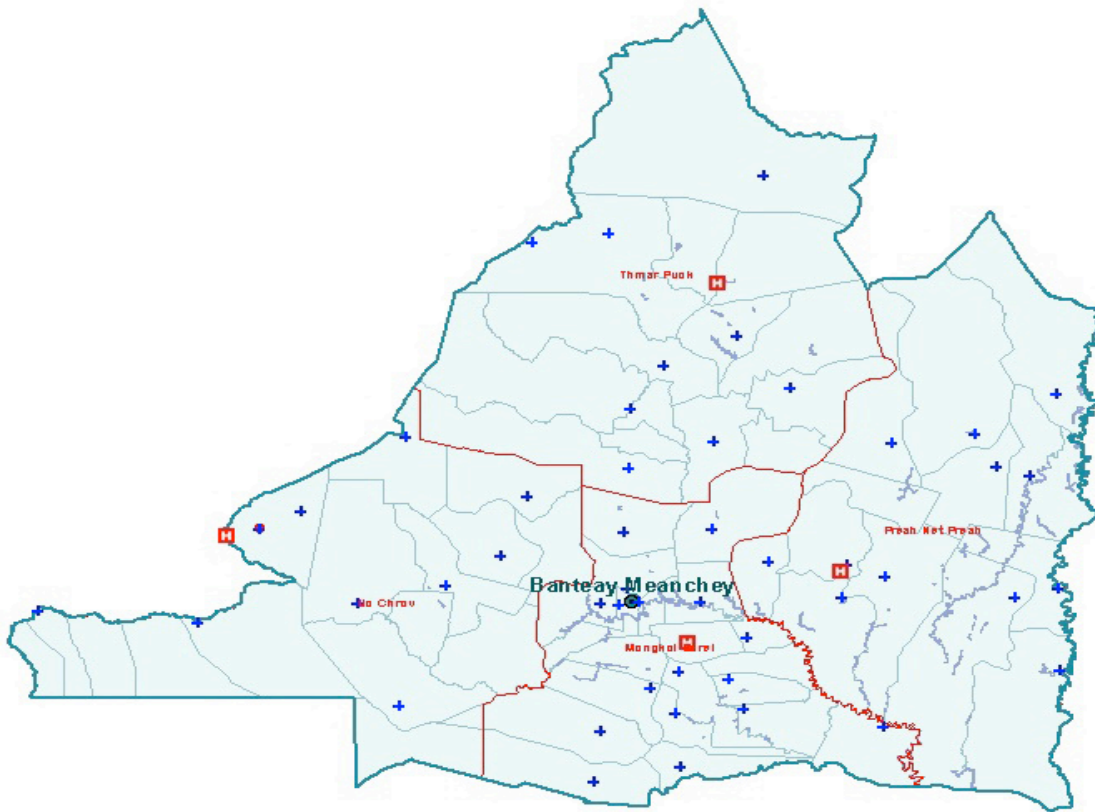
Number of People with Disability: N/A

District	RECORDED MINE/ERW CASUALTIES						Level 1 Survey Village	Land Contaminated by Mines and UXO Baseline Survey 2009-2013			
	1979-2009	2010	2011	2012	to Feb 2013	Total		Sum A1-A3 (km ²)	A4 (km ²)	Total B (km ²)	Total SHA (A+B)
Malai	982	8	2	12	1	1005	35	30.28	25.6	1.08	1081
Mongkol Borei	409	6	0	0	0	415	24	0.13	0.1	0.1	15
Ou Chrov	2746	7	1	3	0	2757	61	16	8.3	0.7	269
Poay Paet	n/a	n/a	n/a	0	0	n/a	n/a	7	2.98	0.1	96
Phnum Srok	378	1	0	0	0	379	28	0	0.3	0.02	9
Preah NetrPreah	547	3	0	0	0	550	18	0.04	1.1	0.04	19
Serei Saophoan	834	0	0	0	0	834	19	0.002	0.02	0.08	9
Svay Chek	1085	4	8	0	0	1097	49	39.9	39	1.2	1072
Thma Puok	1421	12	6	2	1	1442	43	55.1	21	1	1357
TOTAL	8402	41	17	17	2	8479	277	148.452	98.4	4.32	3927

*The baseline survey (2009-2012) conducted by demining agencies identified areas contaminated by explosive remnants of war (ERW). This table supplies the total area contaminated. More detailed information can be obtained from CMAA.

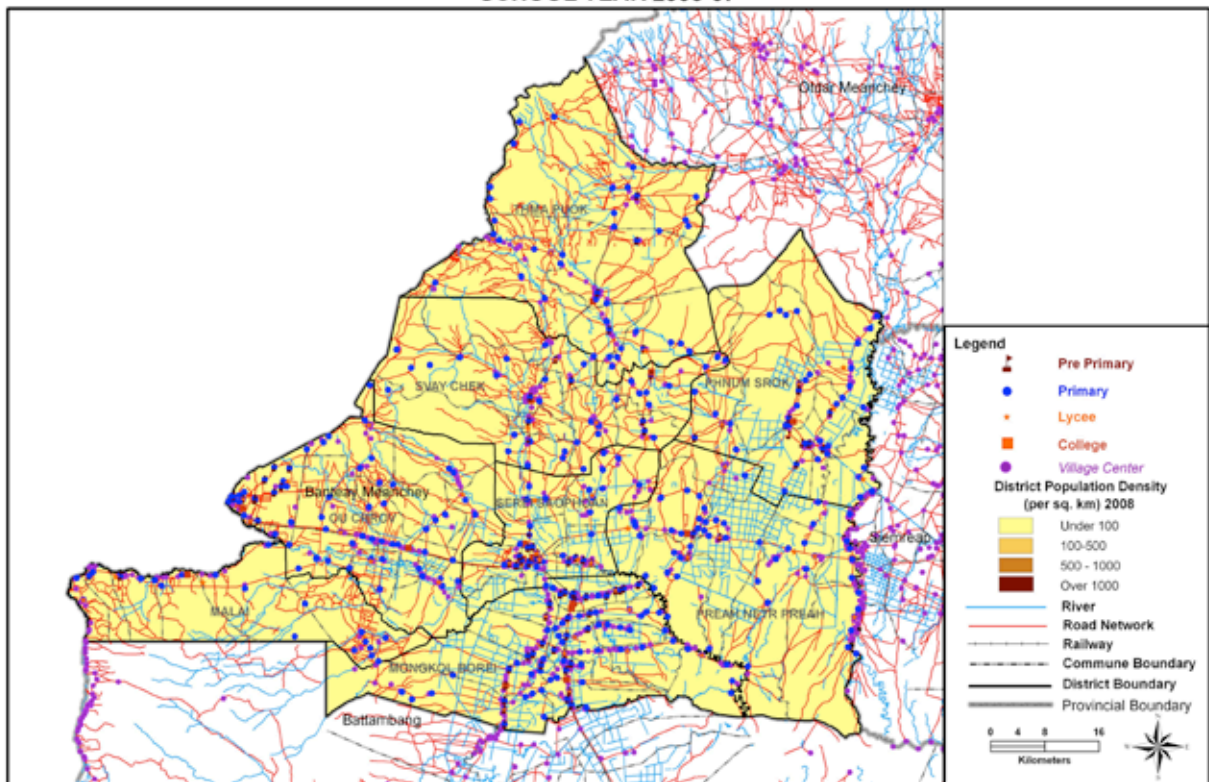
**Sum A1-A3(km²) - sum of all areas that include dense contamination of anti-personnel mines (APM) only (A1); both APM and anti tank mines (ATM) (A2); and ATM only (A3). A4(km²) - area is sporadically contaminated by APM Total B(km²) - amount of area covered by other ERW Total SHA (A+B) -the number of suspected hazardous areas (SHA) within the areas identified in Sum A1-A3, A4 and B.

Source: Map of casualties (2006-2010) and statistics (2004-2013) from CMVIS.



**The above map is provided by the Ministry of Health. It displays the Health Centres located within the region.

**SCHOOLS AND POPULATION: BANTEAY MEANCHEY PROVINCE
SCHOOL YEAR 2006-07**



Planning Department Collaboration with JICA, March 2009

**The above map is provided by the Ministry of Education. It displays the various centres of education throughout the province. Please note that there have been new schools and roads since 2006-07. As of 2012, there are 707 schools with an enrollment of 153,354. Preschools: 224, enrollment 9,923. Primary schools: 403, enrollment 104,609. Colleges: 54, enrollment 12,297. Lycees: 26, enrollment 25,843. Secondary schools: 80, enrollment 38,822.

SERVICES FOR PEOPLE WITH DISABILITY

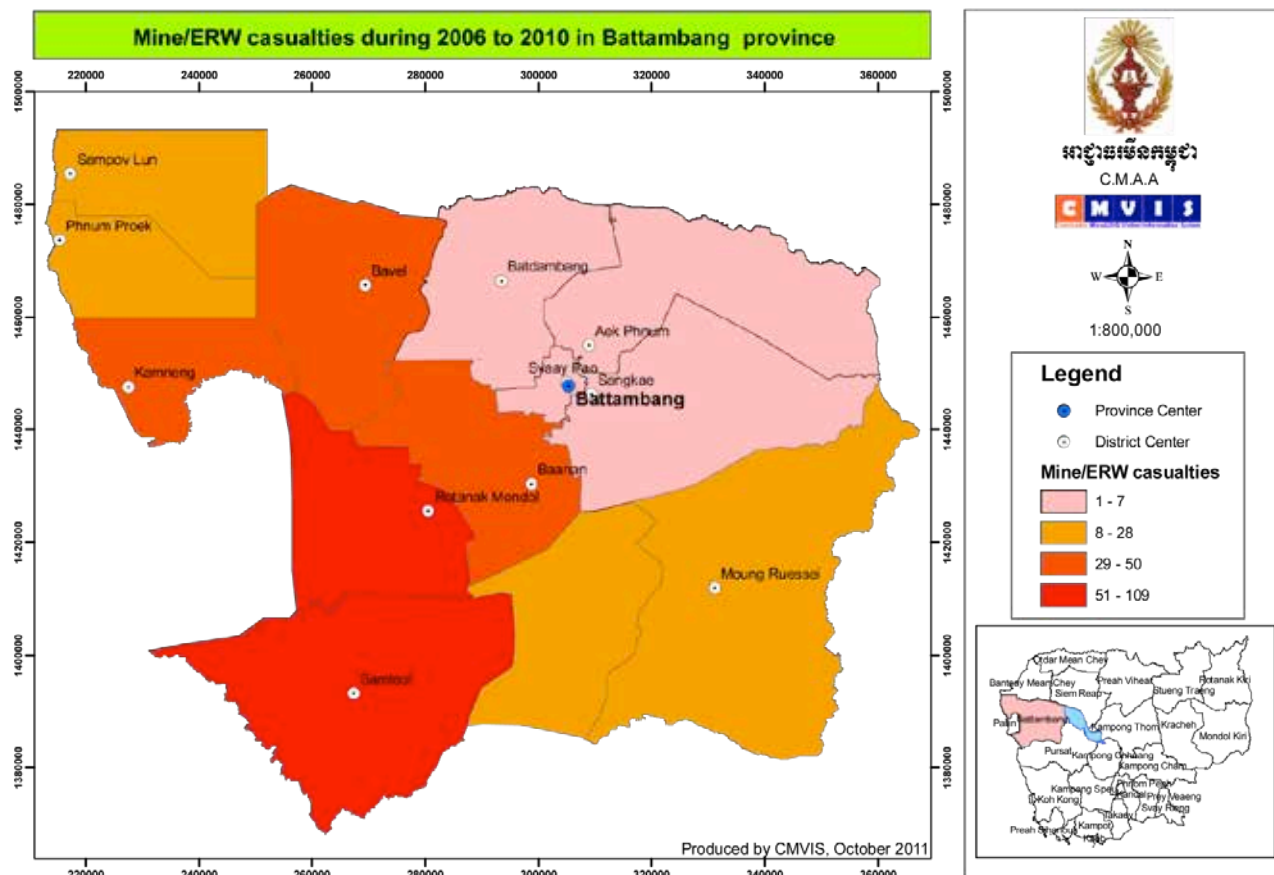
Government services in health and education are mapped on the previous page. As of 2012, Banteay Meanchey has 4 referral hospitals, 63 health centres and 14 health posts. ID Poor Cards are issued to provide free health services. The government is currently in the research phase of developing a commune insurance card system. A physical rehabilitation centre in Battambang jointly run by the ICRC and MoSVY provides a mobile clinic to all districts of Banteay Meanchey and accepts referrals from this province. MoSVY has an office in Banteay Meanchey and provides pensions to veterans with disabilities.

CMAA/CMVIS is involved in data collection. In addition CMAA/CMVIS and CCBL SNP are involved in quality of life survey and education of village leaders on disability rights.

Organizations with staffed offices offering services for people with disabilities in Banteay Meanchey:

ORGANIZATION	SERVICES	DISTRICT
<p>CAMBODIAN MINE/ERW VICTIM INFORMATION SYSTEM (CMVIS/CMAA) Contact: Mr. Sorn Bunchhoeurt (Resident Representative) Phone: 012 625 286</p>	<ul style="list-style-type: none"> • Data collection • Mine risk education • Referral 	<ul style="list-style-type: none"> • All districts when a mine incident occurs
<p>JESUIT SERVICE (METTA KARUNA) Contact: Ms. Sok Eng O Ambel Village, O Ambel Commune, Serei Soaphoan District, Banteay Meanchey Phone: 012 354 788/054 710 720 Email: jsc.sisophon@gmail.com Website: www.jrscambodia.org www.jesecam.org</p>	<ul style="list-style-type: none"> • Wheelchair distribution • Income generation • Accompaniment • Supporting housing/wells • Quality of life survey 	<ul style="list-style-type: none"> • Malai, Monkol Borei, Ou Chrov (Poi Pet), Phnom Srok, Preah Neth Preah, Serei Soaphoan, Svay Chek, Thma Puok

- CMAC and HALO bring emergency accident cases to the hospital.
- CDPO provided a list of DPO representatives. To acquire contact details for Roth Vicchean, representative of Banteay Mean Chey Provincial Disabled People’s Organization, please refer to the national CDPO office in Phnom Penh.



POPULATION (2008): 1,057,263

Number of Districts: 14

Number of villages: 741

2001 Survey Estimated Affected Areas: 11,702 km² *

2012 Base Line Estimated Affected Areas: 321.529 km² **

APPROX AREA: 11,702 km²

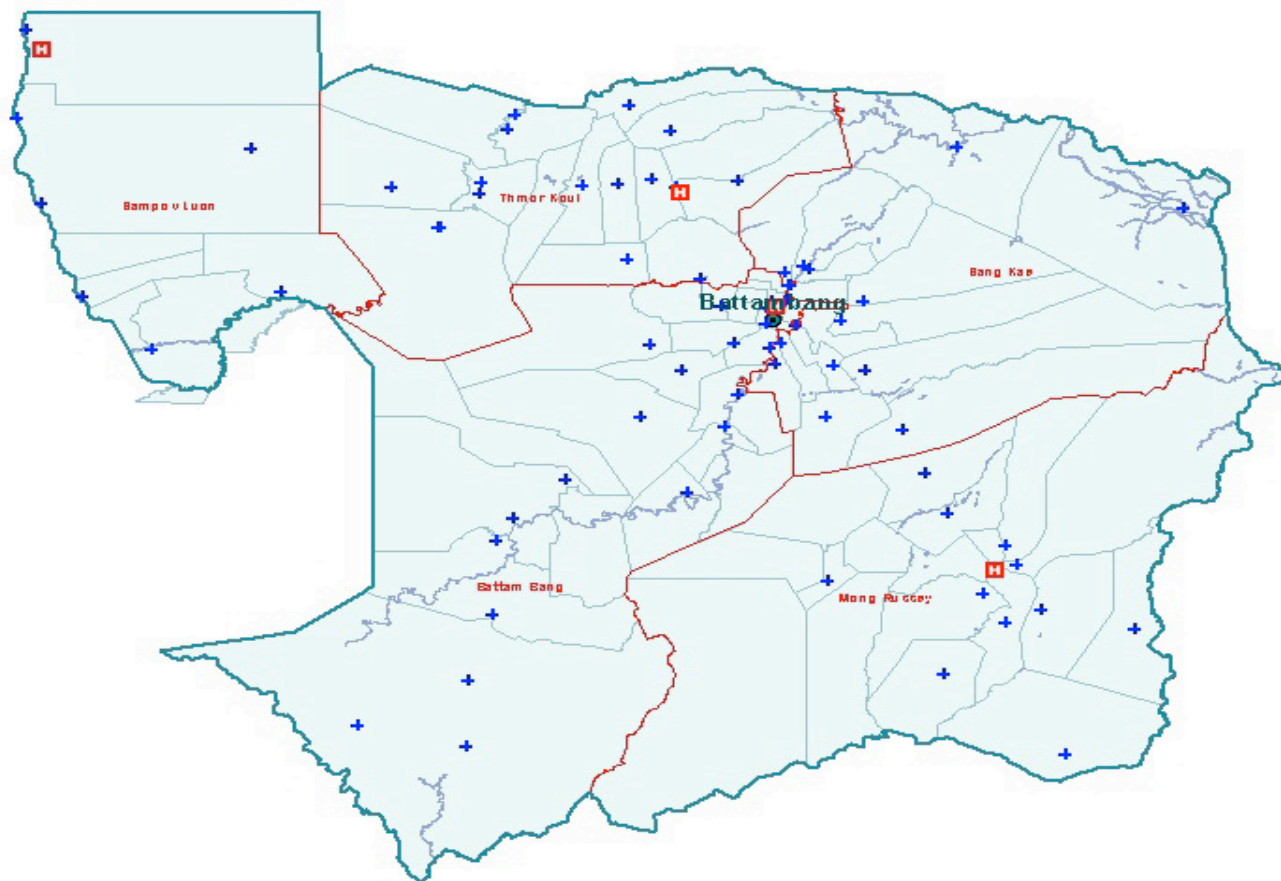
Number of Communes: 96

Number of People with Disability: N/A

District	RECORDED MINE/ERW CASUALTIES						Level 1 Survey	Land Contaminated by Mines and UXO Baseline Survey 2009-2013			
	1979-2009	2010	2011	2012	to Feb 2013	Total		Village	Sum A1-A3 (km ²)	A4 (km ²)	Total B (km ²)
Aek Phnum	236	0	0	0	0	236	11	0	9.2	0.2	60
Banan	1385	16	1	1	0	1403	41	30	37.3	3.8	654
Bat Dambang	353	1	2	9	9	354	8	0	0	0.0006	1
Bavel	1525	2	2	1	0	1530	46	53.6	32.1	15.1	861
Kamrieng	546	3	3	1	0	553	41	8.2	5.2	0.89	314
Koas Krala	169	0	0	0	0	169	48	6.86	4.3	1.2	173
Moung Ruessei	2127	2	8	0	0	2137	73	0.07	2	0.5	87
Phnum Proek	290	8	4	0	0	302	28	2.52	3.7	0.7	217
Rotanak Mondol	5186	17	5	13	2	5223	35	13.4	23.4	0.78	499
Samlout	1622	13	28	18	2	1683	49	8.89	39	6.8	633
Sampov Lun	228	8	14	0	1	251	33	1.82	1.5	0.009	114
Sangkae	546	0	2	0	0	548	20	0	2.1	0.1	74
Thma Kol	2	1	0	0	0	3	14	0	3.2	0.06	47
Rukha Kiri	0	0	0	0	0	0	0	1.4	1.8	0.5	104
TOTAL	14215	70	68	34	5	14392	447	126.36	164.8	30.64	3838

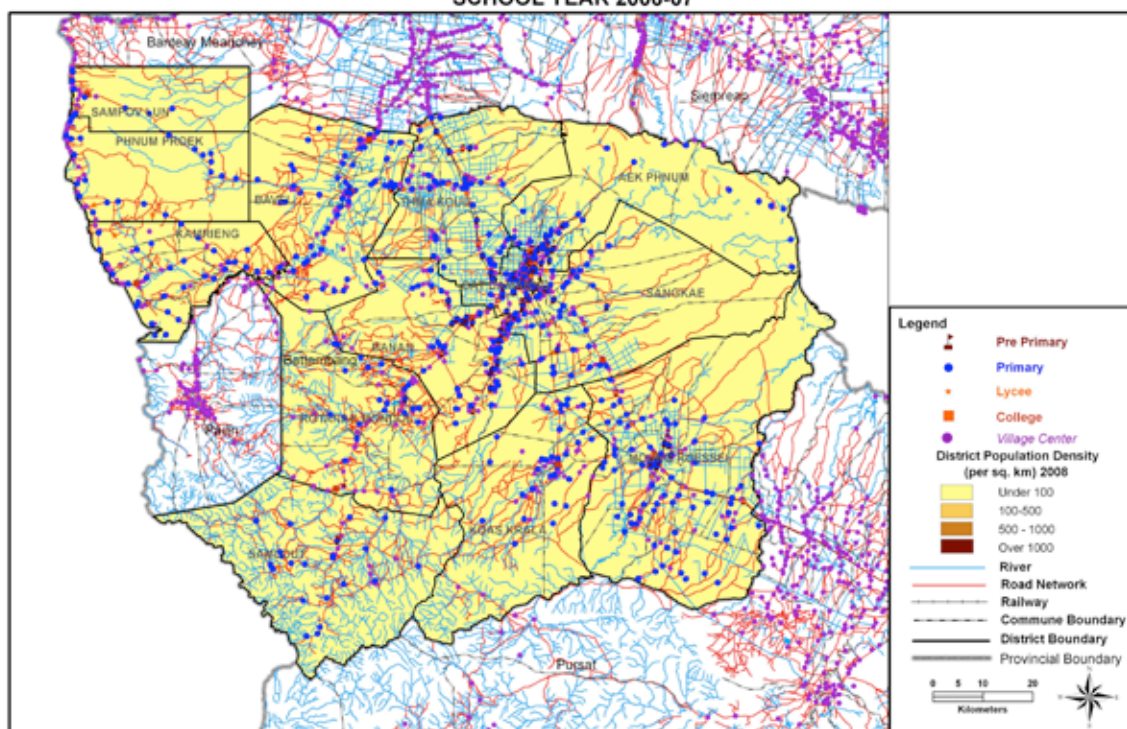
*The baseline survey (2009-2013) conducted by demining agencies identified areas contaminated by explosive remnants of war (ERW). This table supplies the total area contaminated. More detailed information can be obtained from CMAA.

**Sum A1-A3(km²) -sum of all areas that include dense contamination of anti-personnel mines (APM) only (A1); both APM and anti tank mines (ATM) (A2); and ATM only (A3). A4(km²) - area is sporadically contaminated by APM Total B(km²) - amount of area covered by other ERW Total SHA (A+B) -the number of suspected hazardous areas (SHA) within the areas identified in Sum A1-A3, A4 and B. Source: Map of casualties (2006-2010) and statistics (2004-2011) from CMVIS.



**The above map is provided by the Ministry of Health. It displays the various health centres available in the region.

**SCHOOLS AND POPULATION: BATTAMBANG PROVINCE
SCHOOL YEAR 2006-07**



Planning Department Collaboration with JICA, March 2009

**The above map was provided by the Ministry of Education. It displays the various education centres within the province. Please note that there have been new schools and roads since 2006-07. As of 2012, there are 882 schools with an enrollment of 241,229. Preschools: 179, enrollment 7,865. Primary schools: 590, enrollment 172,380. Secondary schools: 113, enrollment 60, 984. Colleges: 90, enrollment 26,265. Lycees: 25, enrollment 37,058.

SERVICES FOR PEOPLE WITH DISABILITY

Government services in health and education are mapped on the previous page. As of 2012, Battambang has 3 referral hospitals, 78 health centres and 2 health posts. ID Poor Cards are issued to provide free health services. The government is currently in the research phase of developing a commune insurance card system. MoSVY in partnership with the ICRC runs Battambang Provincial Rehabilitation Centre and plays an active role in the province. The centre also provides services to people with disability coming from Otdar Meanchay, Pailin, and Pursat provinces, and subsidizes transport costs for those patients who qualify for assistance. Since 2007, MoSVY has been the sole operator of the Spinal Cord Injury Clinic, which was originally founded by Handicap International France in 1992 and remains the only clinic of its kind in Cambodia. MoSVY provides pensions for veterans with disabilities.

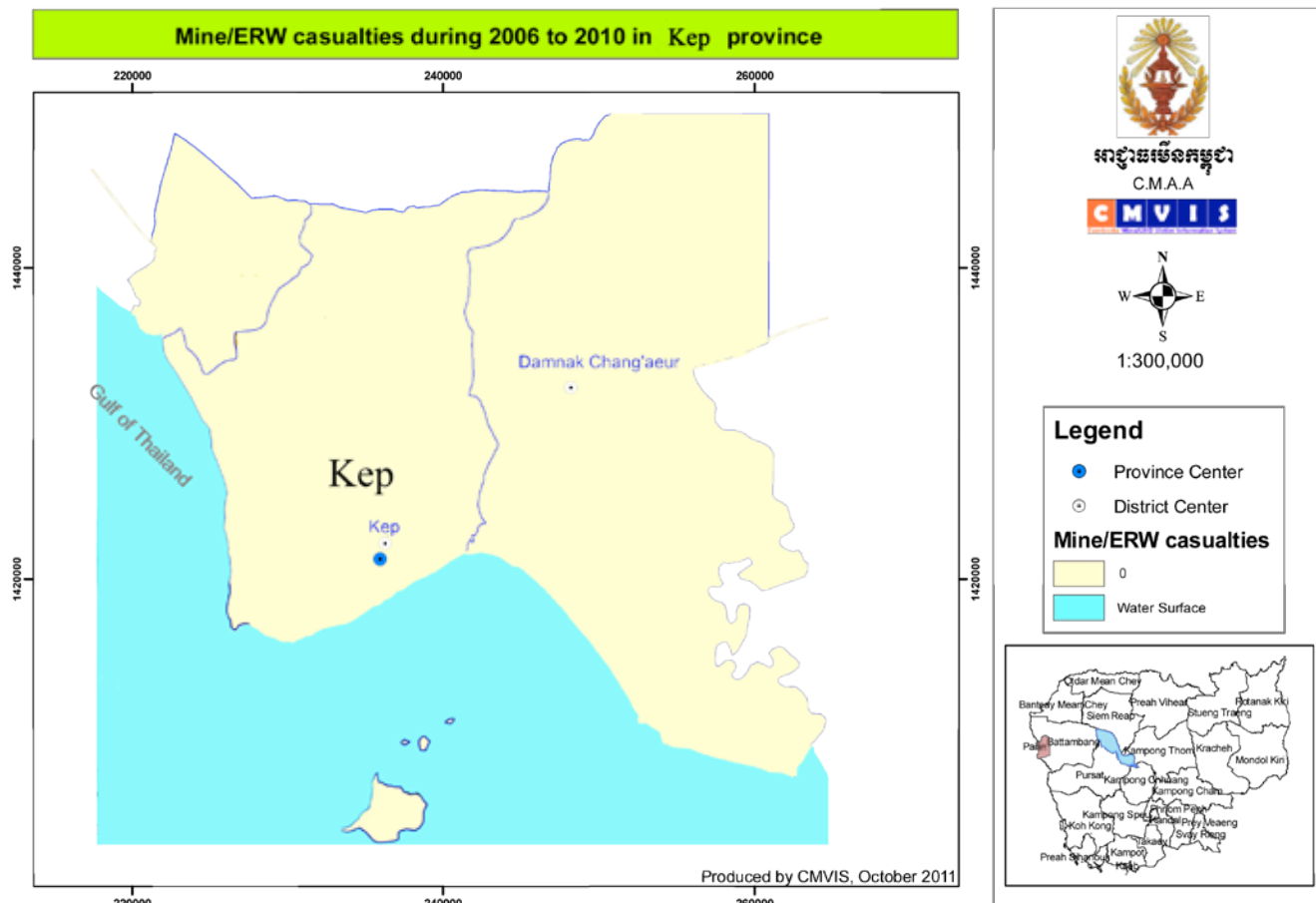
CMAA/CMVIS is involved in data collection. In addition CMAA/CMVIS and CCBL SNP are involved in quality of life survey and education of village leaders on disability rights.

Organizations with staffed offices offering services for survivors and people with disabilities in Battambang:

ORGANIZATION	SERVICES	DISTRICT
<p>ARRUPE CENTRE Contact: Chanthou Leoung Wat Village, Sangkat Ratanak, Battambang City Phone: 053 730 219 Email: loeunghanthou@yahoo.com</p>	<ul style="list-style-type: none"> • Wheelchair distribution • Housing, including hostels for children • Agriculture/textile training • Referral service to health care and rehabilitation • Employment strategies 	<ul style="list-style-type: none"> • Kamreang, Prey Thom, Rotanak Mondol
<p>BATTAMBANG DISABLED PEOPLE'S ORGANIZATION (BDPO) Contact: Mr. Pov Chhean #153, Chamkar Samrong 2, Battambang City Phone: 012 855 102 Email: battambangdpo@yahoo.com</p>	<ul style="list-style-type: none"> • Rights education for people with disability • Vocational training (sewing) for women with disability 	<ul style="list-style-type: none"> • Battambang • Thmar Koul • Aek Phnom
<p>CAMBODIAN MINE/ERW VICTIM INFORMATION SYSTEM (CMVIS/CMAA) Contact: Mr. Kheum Khoeun (Resident Representative) Phone: 012 673 744</p>	<ul style="list-style-type: none"> • Data collection • Mine risk education • Referrals 	<ul style="list-style-type: none"> • All districts when a mine incident occurs
<p>HANDA EMERGENCY HOSPITAL Contact: Nicola Donatti Wat Village, Sangkat Rattanak, Battambang City Phone: 053 952 822/012 866 202 Email: emergency@online.com.org</p>	<ul style="list-style-type: none"> • Emergency rescue and operation • Surgery and hospital care • Physical rehabilitation 	<ul style="list-style-type: none"> • Battambang Town • Emergency rescue to all districts
<p>INTERNATIONAL COMMITTEE OF THE RED CROSS (ICRC)/MOSAVY Contact: Mr. Voeurn Sinat WatLeab Village, Chamkar Samrong Commune, Battambang Phone: 053 953 567/017 281 935 Email: phrc.baa@gmail.com Website: www.icrc.org</p>	<ul style="list-style-type: none"> • Rehabilitation centre • Job training • Prosthetics • Outreach support to Pailin, Banteay Meanchey, Oddar Meanchey and Pursat 	<ul style="list-style-type: none"> • Battambang Town

<p>ISLAMIC LOCAL DEVELOPMENT ORGANIZATION (ILDO) <u>Contact:</u> Mrs. Sem Kalyan #254 , Group 18, Damspey, Slaket , Battambang City, Battambang Province <u>Phone:</u> 855 12 664487/ 12 506729 <u>Email:</u> ildosokha@yahoo.ca <u>Website:</u> www.ildocambodia.org</p>	<ul style="list-style-type: none"> • Assist women with disabilities • Improve livelihood • Vocational training • Facilitate self help groups • Business grants 	<ul style="list-style-type: none"> • Battambang City • Ratanak Mondol • Samlout
<p>KROUSAR THMEY <u>Contact:</u> Mr. Kong Sitha Street 1, Kamakor Village, Sangkat Svay Por, Battambang City, Battambang <u>Phone:</u> 012 916 106 blind_deaf_battambang@krousar-thhmey.org</p>	<ul style="list-style-type: none"> • Education for blind and deaf children • Hostel for blind and deaf children 	<ul style="list-style-type: none"> • Battambang City
<p>OPERATIONS ENFANTS DU CAMBODGE (OEC) <u>Contact:</u> Ms. Tith Davy Sophy II Village, Rattanak Commune, Battambang City, Battambang Province <u>Phone:</u> 012 229 309 <u>Email:</u> oecc@camintel.com <u>Website:</u> www.oeccbtb.org</p>	<ul style="list-style-type: none"> • Scholarships, bicycles for inclusive education • Loans, small business training, donations of small capital • Workshops on rights of persons with disabilities • House repairs 	<ul style="list-style-type: none"> • Sampov Loun, Phnom Proek, Kamrieng, Rukha Kiri, Maung Reussey, Samlot, RatanakMondol, KohKralor, Bovel, Thmor Kaul Banan
<p>SPIRIT OF SOCCER <u>Contact:</u> Ou Samnang/ Ly Heang Group #26, Chamka Samroang Village, Chamka Samroang Commune, Battambang City, Battambang Province <u>Phone:</u> 017 676 206 <u>Email:</u> samnang.sport@yahoo.ca <u>Website:</u> www.spiritofsoccer.net</p>	<ul style="list-style-type: none"> • Soccer Programs • Mine risk education • Income generation 	<ul style="list-style-type: none"> • Battambang City, Rokakiry, Phnom Proeuk, Bovel, Banan, Kosh Krolor, Moug Rushey, Samlout, Rothanak Mondol, Kamreang, Som Powloun
<p>THE ASSOCIATION OF THE BLIND IN CAMBODIA (ABC) <u>Contact:</u> Mr. Chhun Ratanak Sdey Leu Village, Prek Luong Commune, Ek Phnom District, Battambang Province <u>Phone:</u> 017 685 625 <u>Email:</u> ratanakchh@gmail.com <u>Website:</u> www.cambodianblindassociation.org</p>	<ul style="list-style-type: none"> • Eye health care education • Refer to eye care center • Eye glasses provision • Small loans • Education support for blind individuals 	<ul style="list-style-type: none"> • Aek Phnom, Sangkae, Svay Pao

- Handicap International Federation, Caritas, Jesuit Service, Care, World Vision, and TPO include some people with disabilities in their overall development programs.
- CDPO provided a list of DPO representatives. To acquire contact details for Pich Saroeun, representative of Battambang Provincial Disabled People's Organization, please refer to the national CDPO office in Phnom Penh.



POPULATION (2008): 40,280 APPROX AREA: 374 km²
 Number of Districts: 2 Number of Communes: 5
 Number of villages: 16 Number of People with Disability: 635
 2001 Survey Estimated Affected Areas: 5.9 km² *
 2012 Base Line Estimated Affected Areas: 0.54 km² **

District	RECORDED MINE/ERW CASUALTIES						Level 1 Survey Village	Land Contaminated by Mines and UXO Baseline Survey 2009-2013			
	1979-2009	2010	2011	2012	to Feb 2013	Total		Sum A1-A3 (km ²)	A4 (km ²)	Total B (km ²)	Total SHA (A+B)
Damnak	198	0	0	0	0	198	4		0.5		5
Kaeb	22	0	0	0	0	22	3		0.04		1
TOTAL	220	0	0	0	0	220	7	n/a	0.54	n/a	6

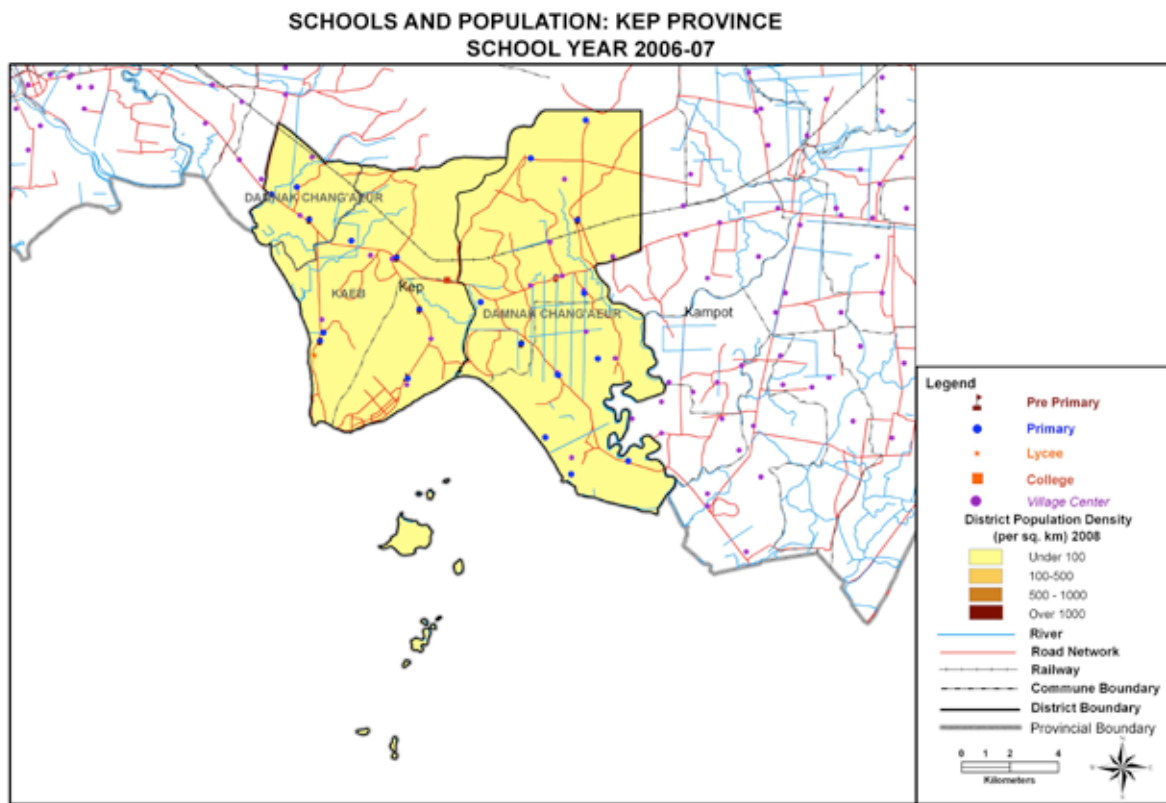
*The baseline survey (2009-2012) conducted by demining agencies identified areas contaminated by explosive remnants of war (ERW). This table supplies the total area contaminated. More detailed information can be obtained from CMAA.

**Sum A1-A3(km²) – sum of all areas that include dense contamination of anti-personnel mines (APM) only (A1); both APM and anti tank mines (ATM) (A2); and ATM only (A3). A4(km²) – area is sporadically contaminated by APM. Total B(km²) – amount of area covered by other ERW
 Total SHA (A+B) –the number of suspected hazardous areas (SHA) within the areas identified in Sum A1-A3, A4 and B.

Source: Map of casualties (2006-2010) and statistics (2004-2011) from CMVIS.



**The above map was provided by the Ministry of Health. It displays the various health centres within the region.



**The above map was provided by the Ministry of Education. It displays the various education centres within the province. Please note that there have been new schools and roads since 2006-07. As of 2012, there are a total of 44 schools with an enrollment of 9,132. Preschools: 16, enrollment 559. Primary schools: 22, enrollment 5,733. Secondary schools: 6, enrollment 2,840. Colleges: 4, enrollment 1,109. Lycees: 2, enrollment 1,731.

SERVICES FOR PEOPLE WITH DISABILITY

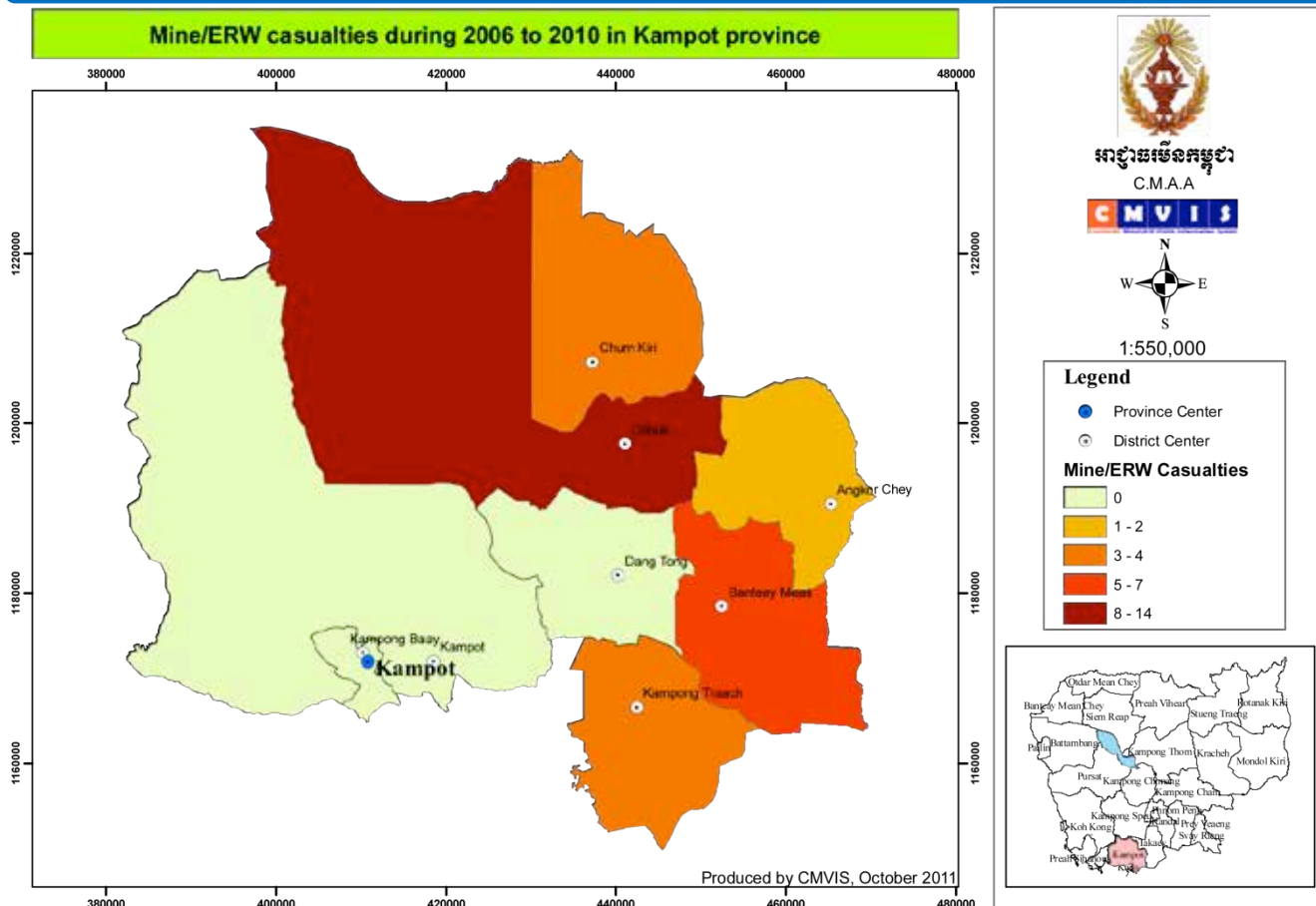
Government services in health and education are mapped on the previous page. As of 2013, there are 4 health centres and 2 health posts in Kaeb. ID Poor Cards are issued to provide free health services. The government is currently in the research phase of developing a commune insurance card system. There is no rehabilitation centre in Kaeb province, so Kaeb residents with disability must travel to Takeo, Kampong Speu, or Sihanoukville for assistance. The centre subsidizes transport costs for those patients who qualify for this assistance. MoSVY has an office in Kaep and provides pensions to veterans with disabilities. This office has been engaged in the community and in supporting people with disabilities.

CMAA/CMVIS is involved in data collection. In addition CMAA/CMVIS and CCBL SNP are involved in quality of life survey and education of village leaders on disability rights.

Organizations with staffed offices offering services for survivors and people with disabilities in Kaep:

ORGANIZATION	SERVICES	DISTRICT
<p>CAPACITY BUILDING OF PEOPLE WITH DISABILITY IN THE COMMUNITY ORGANIZATION (CABDICO) Contact: Mr. Pou Samuth Sreet 33A, Thmei Village, Prey Thom Commune, Keb City, Keb Province Phone: 012 901 242/097 836 5465 Website: www.cabdico.org.kh</p>	<ul style="list-style-type: none"> • Self-help groups • Agricultural vocational training, providing meals, accommodation • Referral, transport to rehabilitation centre • Home base physiotherapy • Data gathering • Scholarships • Mine risk and rights education 	<ul style="list-style-type: none"> • Damnak • Chang'aur • Kaeb

- CDPO provided a list of DPO representatives. To acquire contact details for Seng Man, representative of Kep Disabled People’s Federation, please refer to the national CDPO office in Phnom Penh.



POPULATION (2008):585,110

Number of Districts: 8

Number of villages: 477

2001 Survey Estimated Affected Areas: 101.2 km² *

2012 Base Line Estimated Affected Areas: 11.67 km² **

APPROX AREA: 4,873 km²

Number of Communes: 92

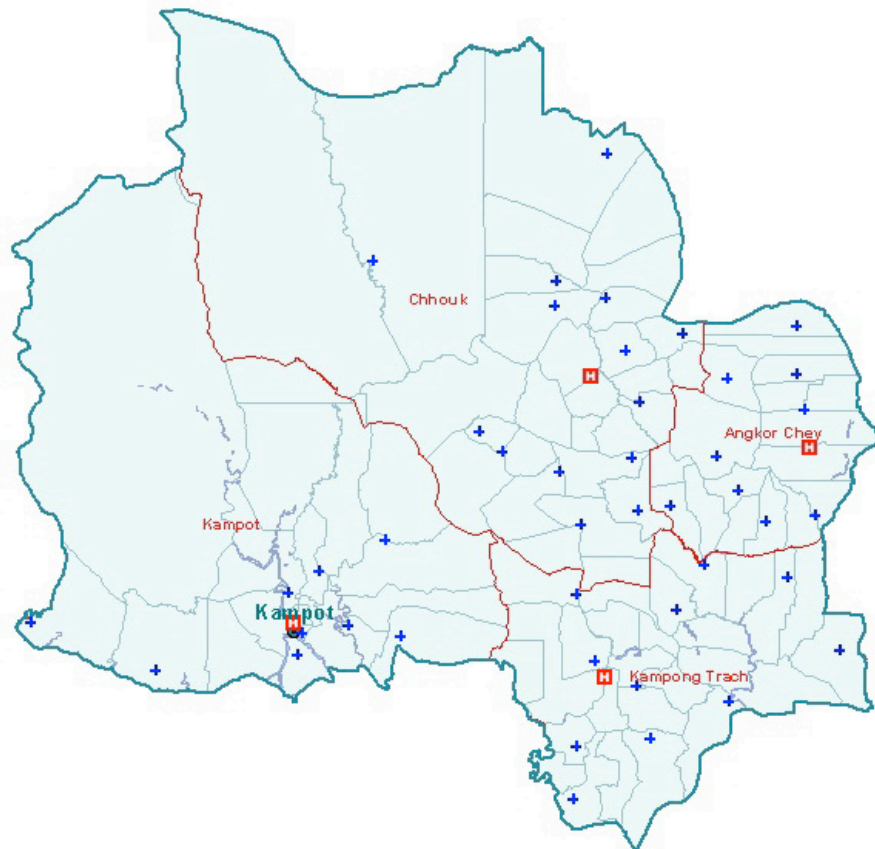
Number of People with Disability: N/A

District	RECORDED MINE/ERW CASUALTIES						Level 1 Survey Village	Land Contaminated by Mines and UXO Baseline Survey 2009-2013			
	1979-2009	2010	2011	2012	to Feb 2013	Total		Sum A1-A3 (km ²)	A4 (km ²)	Total B (km ²)	Total SHA (A+B)
Dang Tong	405	0	0	0	0	405	25	0	0.5	0.04	12
Kampot	383	0	0	0	0	383	35			0.1	1
Chum Kiri	281	4	0	0	0	285	23	0.16	3.6	0.3	39
Chhuk	281	6	0	0	0	287	30		3	0.1	35
Angkor Chey	247	2	0	2	0	251	26		1.6		17
Kampong Trach	252	0	0	0	0	252	37		0.4	0.3	17
Banteay Meas	136	1	0	0	0	137	32	0.01	1.5	0.06	17
Kapong Bay	44	0	0	0	0	44	6	-	-	-	-
Tuck Chhu*									0.86	0.11	13
TOTAL	2029	13	0	2	0	2044	214	0.17	11.46	1.01	151

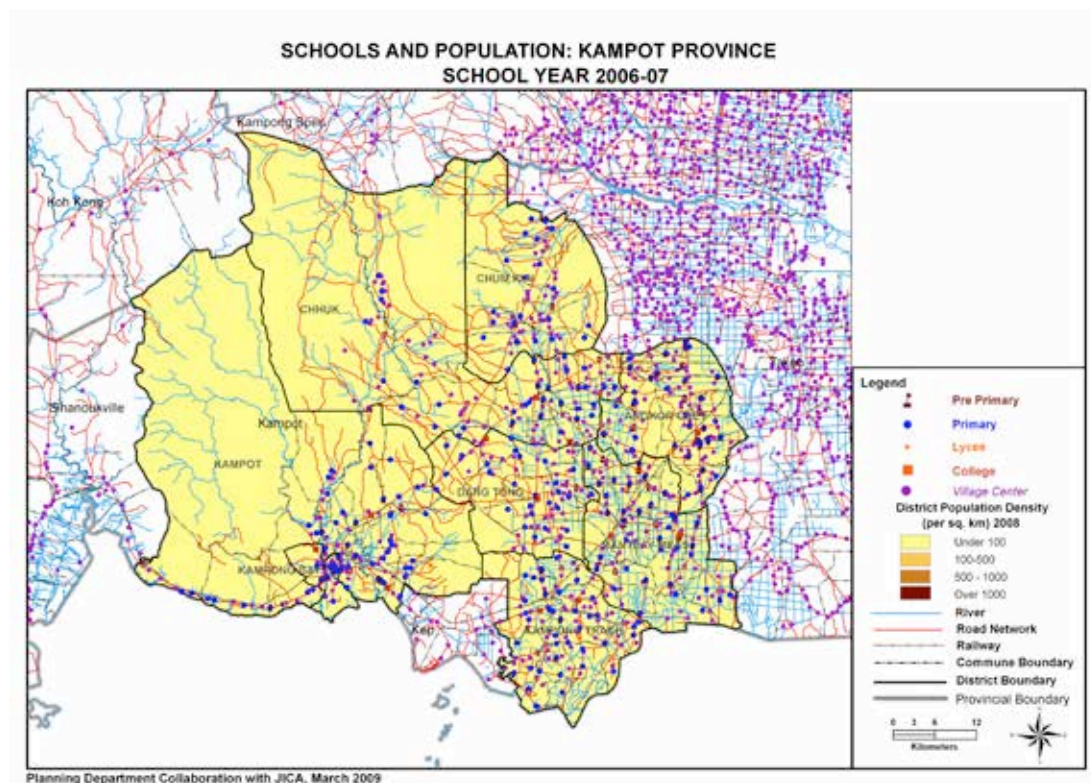
*The baseline survey (2009-2012) conducted by demining agencies identified areas contaminated by explosive remnants of war (ERW). This table supplies the total area contaminated. More detailed information can be obtained from CMAA. New district marked * recognized by CMAA as of 2013.

**Sum A1-A3(km²) - sum of all areas that include dense contamination of anti-personnel mines (APM) only (A1); both APM and anti tank mines (ATM) (A2); and ATM only (A3). A4(km²) - area is sporadically contaminated by APM. Total B(km²) - amount of area covered by other ERW
Total SHA (A+B) -the number of suspected hazardous areas (SHA) within the areas identified in Sum A1-A3, A4 and B.

Source: Map of casualties (2006-2010) and statistics (2004-2011) from CMVIS.



**The above map was provided by the Ministry of Health. It displays the various health centres within the region.



**The above map was provided by the Ministry of Education. It displays the various education centres within the province. Please note that there have been new schools and roads since 2006-07. As of 2012, there are a total of 538 schools with an enrollment of 147,519. Preschools:136, enrollment 5,020. Primary schools: 304, enrollment 98,425. Secondary schools: 98, enrollment 44,074. Colleges: 79, enrollment 19, 758. Lycees: 21, enrollment 26,030.

SERVICES FOR PEOPLE WITH DISABILITY

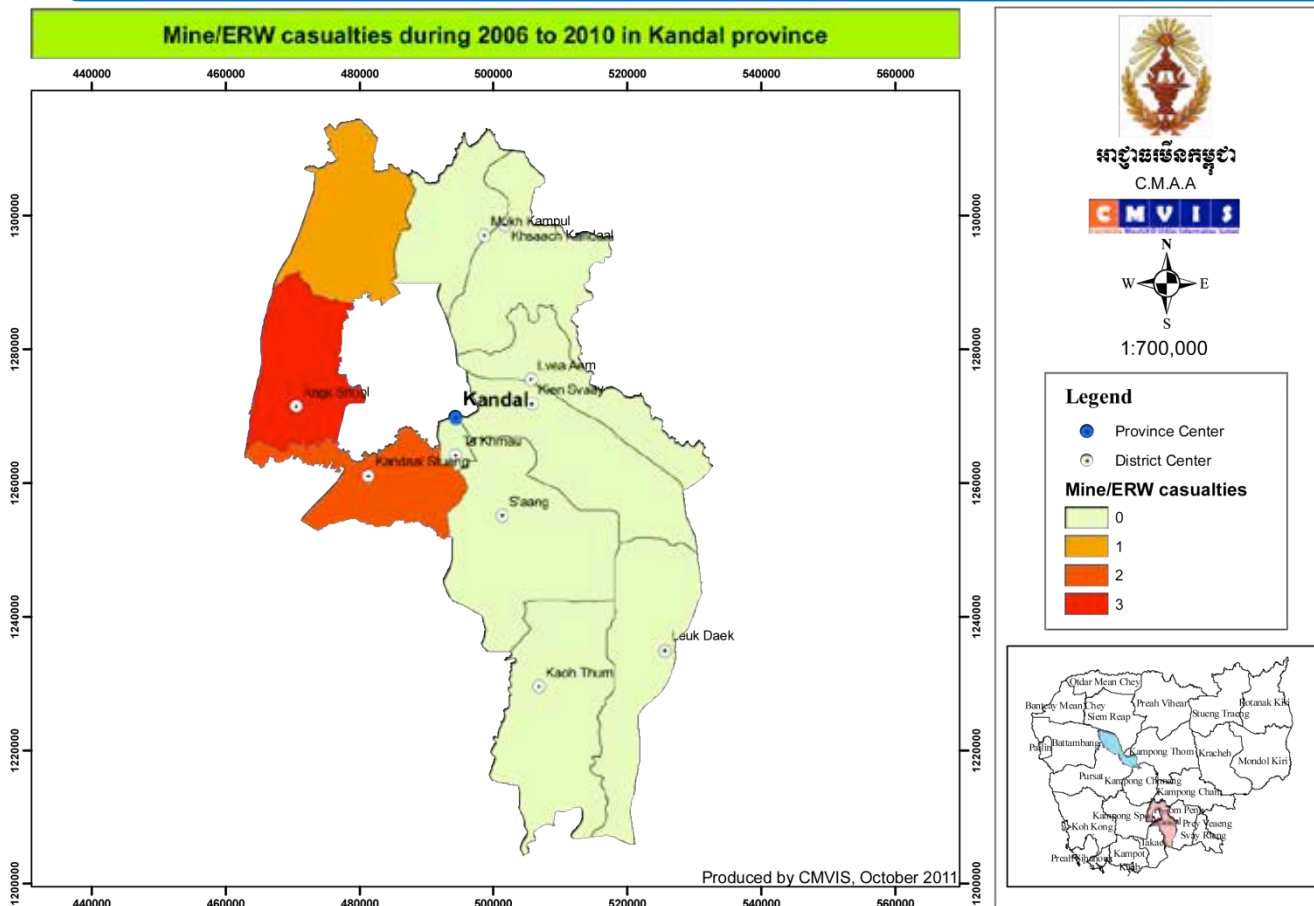
Government services in health and education are mapped on the previous page. As of 2012, Kampot has 4 referral hospitals and 54 health centres. ID Poor Cards are issued to provide free health services. The government is currently in the research phase of developing a commune insurance card system. The Takeo provincial rehabilitation centre serves the rehabilitation needs of Kampot residents, and the government subsidizes transport costs for those patients who qualify for assistance. MoSVY has an office in Kampot and provides pensions to veterans with disabilities, as well as participating in support people with disability in the community.

CMAA/CMVIS is involved in data collection. In addition CMAA/CMVIS as part of CCBL-SNP Project are involved in quality of life survey and education of village leaders on disability rights.

Organizations with staffed offices offering services for survivors and people with disabilities in Kampot:

ORGANIZATION	SERVICES	DISTRICT
<p>CAMBODIAN MINE/ERW VICTIM INFORMATION SYSTEM (CMVIS/CMAA) Contact: Mr. Ngov Lok (Resident Representative) Phone: 012 781 577</p>	<ul style="list-style-type: none"> • Data collection • Mine risk education • Referral • Outreach in Kep 	<ul style="list-style-type: none"> • All districts when a mine incident occurs, as well as Kep province
<p>EPIC ARTS Contact: Miss Chakriya Sovan Sako Village, Kampong Kandal Commune, Kampot City, Kampot Province Phone: 033 932 247/092 989 108 Email: epicarts@camintel.com Website: www.epicarts.org.uk</p>	<ul style="list-style-type: none"> • Food service training and employment • Special education music/arts programme for learning disabilities, vocational training, community outreach • Disability rights awareness 	<ul style="list-style-type: none"> • Teuk Chhou
<p>THE ASSOCIATION OF THE BLIND IN CAMBODIA (ABC) Contact: Mr. Preoung Sotheareak Chum Kriel Village, Chum Kriel Commune, Teuk Chhou District, Kampot Province Phone: 012 594 239/011 402 745/088 92 18 313 Email: psr_abckampot@yahoo.com Website: www.cambodianblindassociation.org</p>	<ul style="list-style-type: none"> • Eye health care education, referrals to eye care centre • Housing, education support for blind children • Rehabilitation for the blind including agriculture, small business education, loans 	<ul style="list-style-type: none"> • Chhuk, Kampong Trach, Teuk Chhou, Kampot

- CDPO provided a list of DPO representatives. To acquire contact details for Yun Chenda, representative of Kampot Provincial of Women with Disability Forum, please refer to the national CDPO office in Phnom Penh.



POPULATION (2008):1,265,085

Number of Districts: 11

Number of villages: 1,087

2001 Survey Estimated Affected Areas: 18.8 km²*

2012 Base Line Estimated Affected Areas: 1.731 **

APPROX AREA: 3,563.80 km²

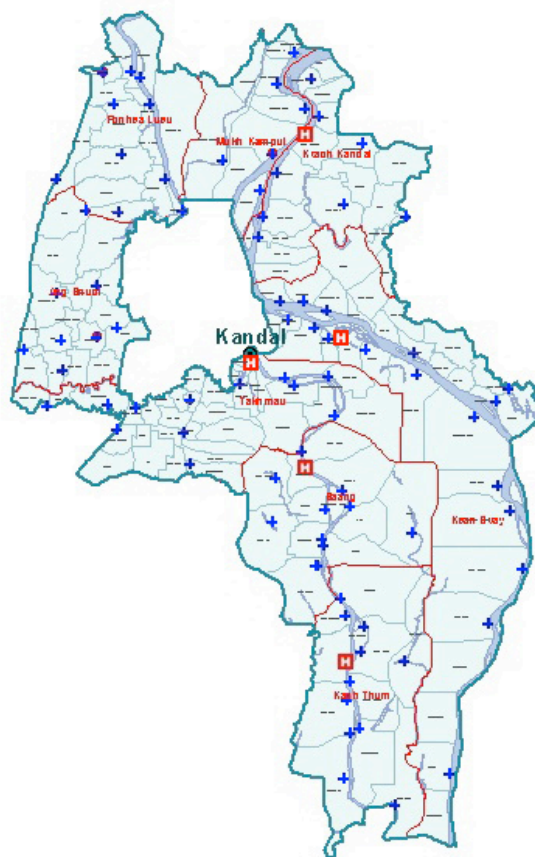
Number of Communes: 147

Number of People with Disability: N/A

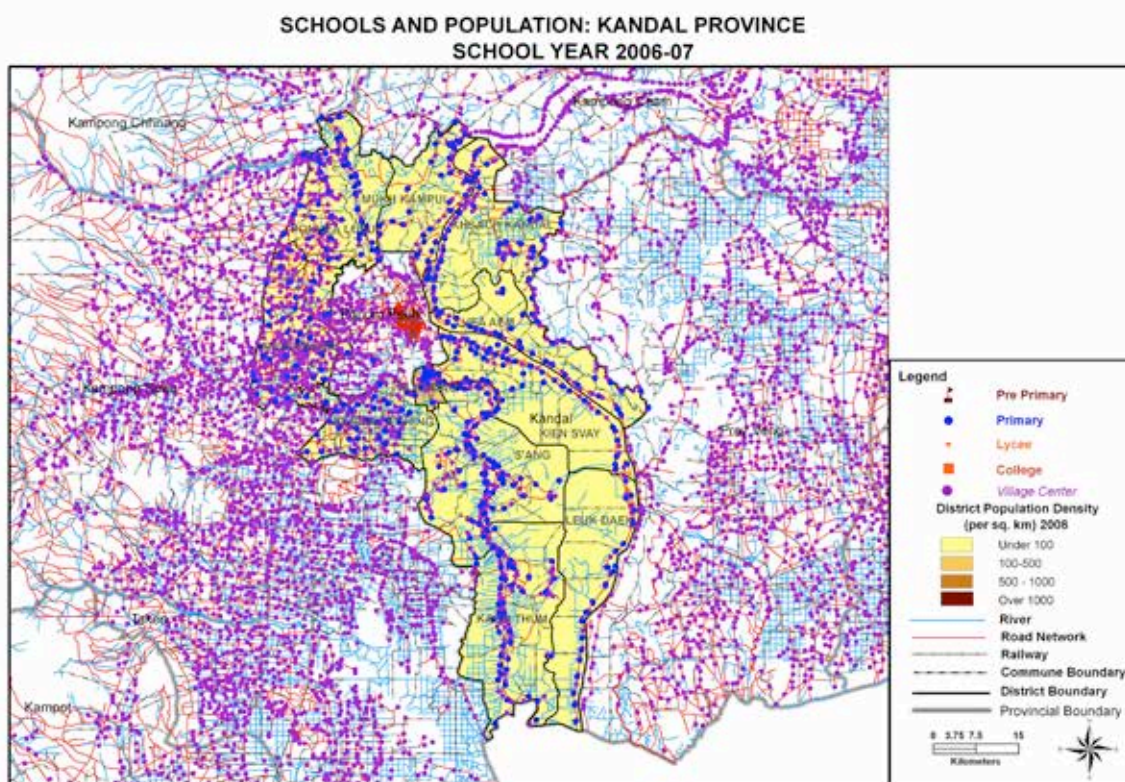
District	RECORDED MINE/ERW CASUALTIES						Level 1 Survey Village	Land Contaminated by Mines and UXO Baseline Survey 2009-2013			
	1979-2009	2010	2011	2012	to Feb 2013	Total		Sum A1-A3 (km ²)	A4 (km ²)	Total B (km ²)	Total SHA (A+B)
Ponhea Lueu	172	0	4	0	0	176	101		0.6	1.1	16
Ang Snuol	141	0	2	0	0	143	235	0.063		4.14	55
Kandal Stueng	85	0	0	0	0	85	116	-	-	-	-
Leuk Daek	73	0	0	0	0	73	17			0.02	11
Lvea Aem	47	0	0	0	0	47	36	-	-	-	-
Mukh Kampul	41	0	0	0	0	41	25	-	-	-	-
Kien Svay	41	0	0	0	0	41	30	-	-	-	-
Khsach Kandal	39	0	0	0	0	39	65			0.73	14
Ta Khmau	38	0	0	0	0	38	3	-	-	-	-
S'ang	13	0	0	0	0	13	46	-	-	-	-
Kaoh Thum	9	0	0	0	0	9	24	0.001		0.01	2
TOTAL	699	0	6	0	0	705	698	0.064	0.6	6	98

*The baseline survey (2009-2012) conducted by demining agencies identified areas contaminated by explosive remnants of war (ERW). This table supplies the total area contaminated. More detailed information can be obtained from CMAA.

**Sum A1-A3(km²) - sum of all areas that include dense contamination of anti-personnel mines (APM) only (A1); both APM and anti tank mines (ATM) (A2); and ATM only (A3). A4(km²) - area is sporadically contaminated by APM. Total B(km²) - amount of area covered by other ERW
 Total SHA (A+B) -the number of suspected hazardous areas (SHA) within the areas identified in Sum A1-A3, A4 and B.



**The above map was provided by the Ministry of Health. It displays the various health centres within the region.



**The above map was provided by the Ministry of Education. It displays the various education centres within the province. Please note that there have been new schools and roads since 2006-07. As of 2012, there are a total of 680 with an enrollment of 244,543. Preschools: 180, enrollment 10,982. Primary schools: 372, enrollment 155,517. Secondary schools: 128, enrollment 78,044. Colleges: 96, enrollment 29,216. Lycees: 33, enrollment 49,804.

SERVICES FOR PEOPLE WITH DISABILITY

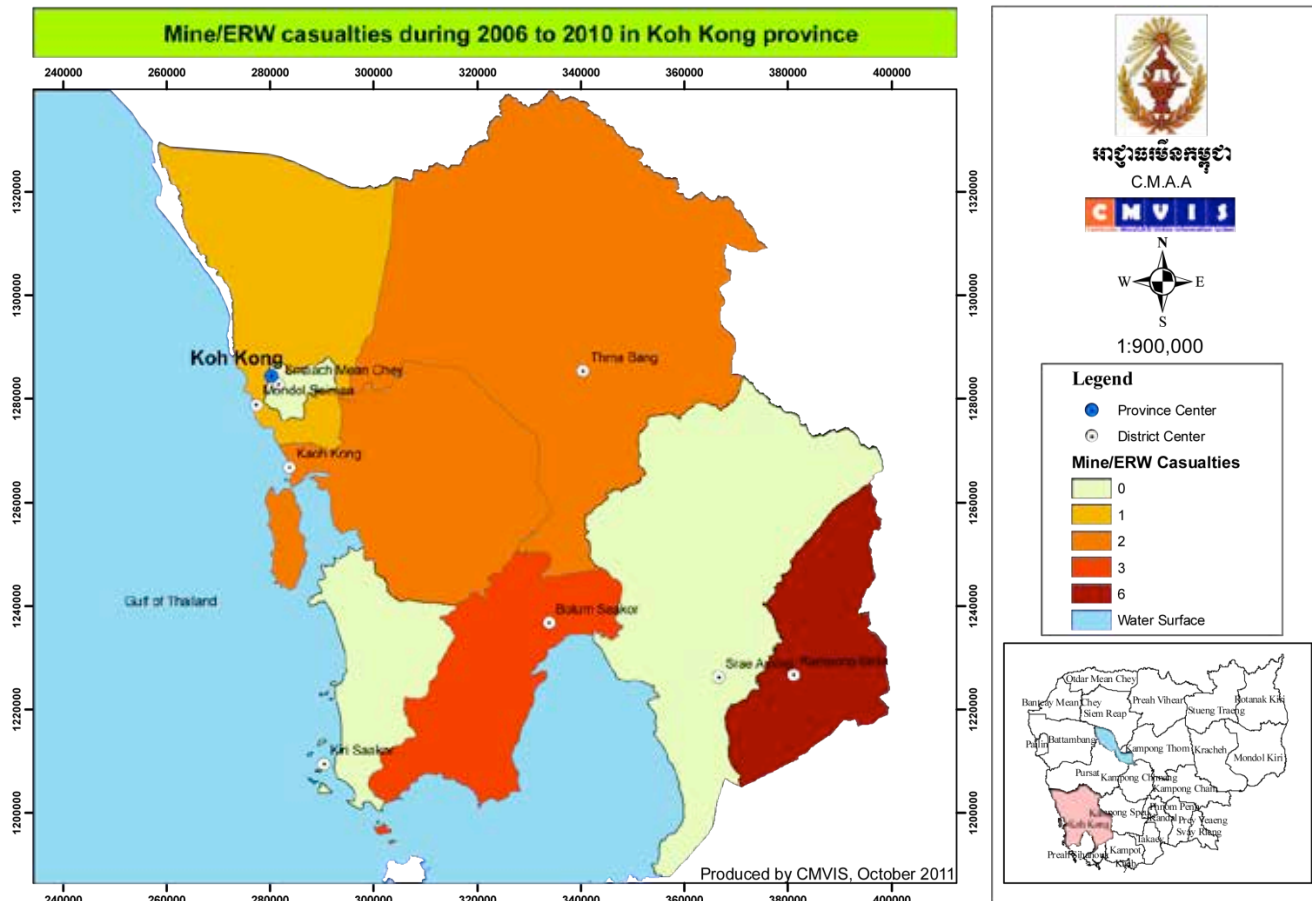
Government services in health and education are mapped on the previous page. As of 2013, Kandal has 5 referral hospitals, 96 health centres and 2 health posts. ID Poor Cards are issued to provide free health services. The government is currently in the research phase of developing a commune insurance card system. MoSVY in Tak Khmao provides pensions to veterans with disabilities. There is no rehabilitation centre in Kandal, people requiring assistance must travel to rehabilitation centres in Phnom Penh or Prey Veng, and the centre subsidizes transport costs for those patients who qualify for assistance. A government working group in Kandal provides a monetary allowance to individuals living with disability based on the “severity” of the disability located on a three-level scale.

CMAA/CMVIS is involved in data collection. In addition CMAA/CMVIS and CCBL SNP are involved in quality of life survey and education of village leaders on disability rights.

Organizations with staffed offices offering services for survivors and people with disabilities in Kandal:

ORGANIZATION	SERVICES	DISTRICT
<p>JESUIT SERVICE BANTEAY PRIEB VOCATIONAL TRAINING (JSC) Contact: Mr. Top Tith (Director) Ang Snuol Commune, Ang Snuol District, Kandal Province Phone: 017 451 746 Email: toptith@gmail.com Website: www.banteayprieb.org www.jesecam.org</p>	<ul style="list-style-type: none"> • Banteay Prieb Vocational Training Center includes room/board, apprenticeships • Provide wheelchairs, production shop • Small capital for business, loans 	<ul style="list-style-type: none"> • Ang Snuol • Students from across Cambodia
<p>MARIST SOLIDARITY CAMBODIA (MSC) Contact: Mr. Ouch Nimul (Director) Prek Reang, Kg. Samnanh, Takhmao Phone: 012 324 548 E-mail: nimullavalla@yodiffee.org Website: www.yodiffee.org www.maristsolidaritycambodia.org</p>	<ul style="list-style-type: none"> • Education, training, • Income Generation, • Handicraft products 	<ul style="list-style-type: none"> • Takhmao
<p>ROSE CAMBODIA REHABILITATION CENTRE Contact: Ms. Sophak Chim (Outreach Coordinator) Chey Chumneas Referral Hospital, Road 2, Takhmao Town, Kandal province Phone: 024 985 767, 077 998 475 E-mail: roserehab@live.com.au, sophak.rosecambodia@gmail.com Website: www.roserehab.org</p>	<ul style="list-style-type: none"> • Blindness prevention (including eye exams, glasses) and sight restoration surgery • Physiotherapy to patients in centre and community 	<ul style="list-style-type: none"> • Takhmao
<p>YOUTH WITH DISABILITY FOUNDATION FOR EDUCATION AND EMPLOYMENT (YODIFEE) Contact: Mr. Choum Kim Heng (Administration) Prek Village, Ta Khmao City, Kampong Samnanh Commune, Kandal Province Phone: 012 391 908 Email: info@yodiffee.org Website: www.yodiffee.org</p>	<ul style="list-style-type: none"> • Provide education and employment • Vocational training (sculpture, sewing, crusade, electronic, agriculture) and accommodation • Lavella School 	<ul style="list-style-type: none"> • Kandal Stung • Farms in Sa Ahn, Battambang, Kampot, Pursat

- CMAA/CMVIS is currently recruiting for office in Kandal.
- CDPO provided a list of DPO representatives. To acquire contact details for Suon Pey, representative of Kandal Provincial Disabled People’s Federation, Phuong Som, representative for Kandal Provincial of Woman with Disability Forum, and Meth Sophal, representative of Kandal Steung Disabled People’s Organization, please refer to the national CDPO office in Phnom Penh.



POPULATION (2008): 139,722

APPROX AREA: 11,160 km²

Number of Districts: 8

Number of Communes: 33

Number of villages: 133

Number of People with Disability: 900

2001 Survey Estimated Affected Areas: 150.9 km²*

2012 Base Line Estimated Affected Areas: 1.87 km²**

District	RECORDED MINE/ERW CASUALTIES						Level 1 Survey Village	Land Contaminated by Mines and UXO Baseline Survey 2009-2013			
	1979-2009	2010	2011	2012	to Feb 2013	Total		Sum A1-A3 (km ²)	A4 (km ²)	Total B (km ²)	Total SHA (A+B)
Mondol Seima	169	0	1	1	0	171	3		3.1		18
Srae Ambel	161	0	2	0	0	163	18		0.1	0.07	3
Kampong Seila	126	5	0	0	0	131	11	-	-	-	-
Botum Sakor	63	0	0	3	0	66	13		1.46	0.37	35
Smach Meanchey	38	0	0	1	0	39	2	-	-	-	-
Kiri Sakor	15	0	0	0	0	15	2		2.59	0.09	15
Koah Kong	35	0	0	0	0	35	4		1.6	0.1	37
Thma Bang	33	0	0	0	0	33	5		0.49	0.86	24
TOTAL	640	5	3	5	0	653	58	n/a	9.34	1.49	132

*The baseline survey (2009-2012) conducted by demining agencies identified areas contaminated by explosive remnants of war (ERW). This table supplies the total area contaminated. More detailed information can be obtained from CMAA.

**Sum A1-A3(km²) - the sum of all areas that include dense contamination of anti-personnel mines (APM) only (A1); both APM and anti tank mines (ATM) (A2); and ATM only (A3). A4(km²) - area is sporadically contaminated by APM. Total B(km²) - amount of area covered by other ERW

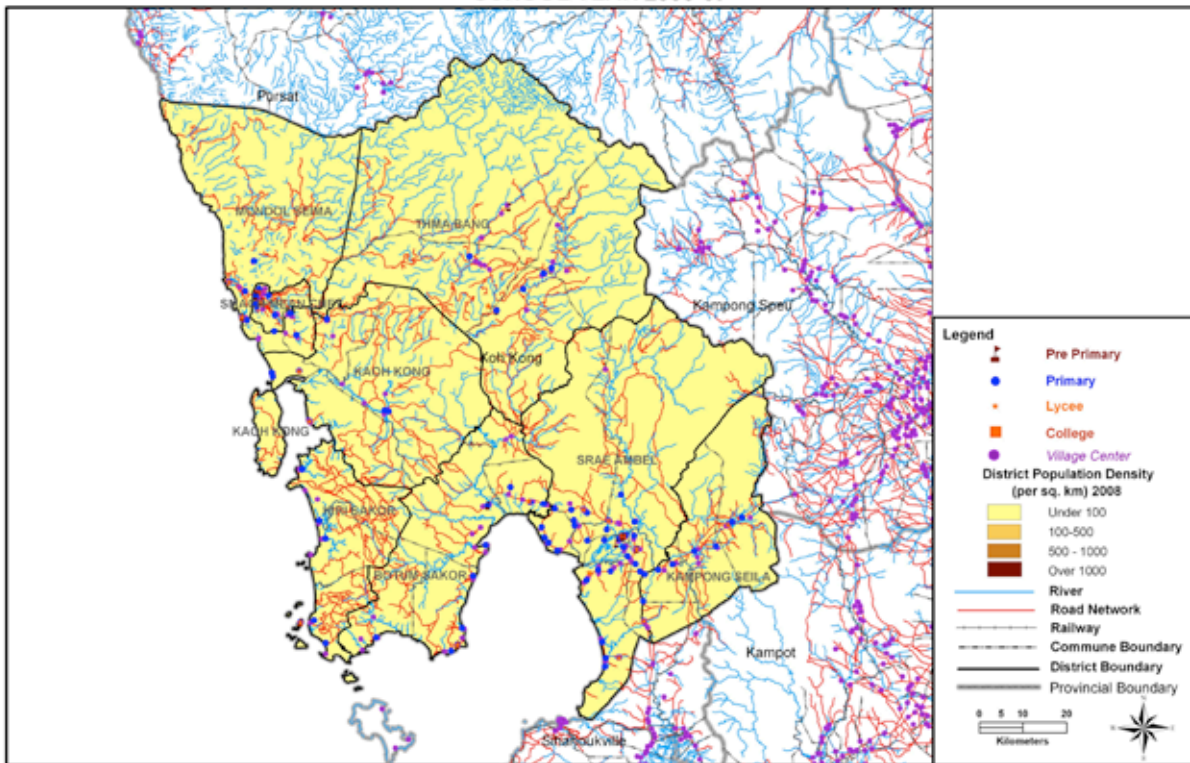
Total SHA (A+B) -the number of suspected hazardous areas (SHA) within the areas identified in Sum A1-A3, A4 and B.

Source: Map of casualties (2006-2010) and statistics (2004-2011) from CMVIS



**The above map was provided by the Ministry of Health. It displays the various health centres within the region.

**SCHOOLS AND POPULATION: KOH KONG PROVINCE
SCHOOL YEAR 2006-07**



Planning Department Collaboration with JICA, March 2009

**The above map was provided by the Ministry of Education. It displays the various education centres within the province. Please note that there have been new schools and roads since 2006-07. As of 2012, there are a total of 142 schools with an enrollment of 28,936. Preschools: 34, enrollment 1,306. Primary schools: 84, enrollment 20,612. Secondary schools: 24, enrollment 7,048. Colleges: 18, enrollment 2,175. Lycees: 6, enrollment 4,843.

SERVICES FOR PEOPLE WITH DISABILITY

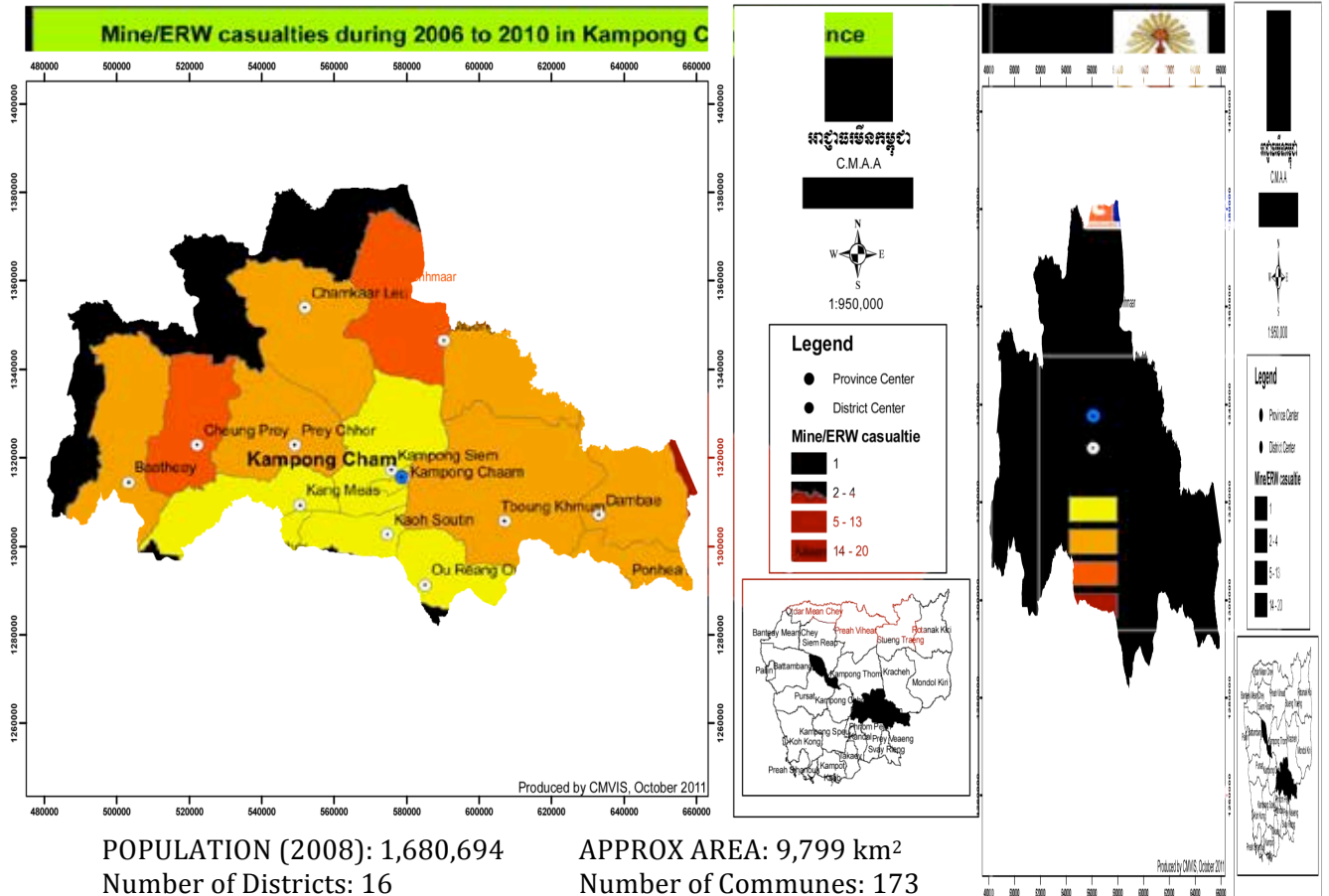
Government services in health and education are mapped on the previous page. As of 2012, Koh Kong has 1 referral hospital, 12 health centres and 5 health posts. ID Poor Cards are issued to provide free health services. The government is currently in the research phase of developing a commune insurance card system. There is no rehabilitation centre in Koh Kong, so residents must travel to the Sihanoukville or Kampong Speu centres. The centre subsidizes transport costs for those patients who qualify for assistance. MoSVY has an office in Koh Kong and provides pensions to veterans with disabilities.

CMAA/CMVIS is involved in data collection and in quality of life survey and education of village leaders on disability rights in collaboration with CCBL-SNP.

Organizations with staffed offices offering services for survivors and people with disabilities in Koh Kong:

ORGANIZATION	SERVICES	DISTRICT
<p>CAMBODIAN DISABLED PEOPLE'S ORGANIZATION (CDPO) Contact: Mr. Yim Mean 4 Village, Dang Tong Commune, Khamarak Phumin District, Koh Kong Province Phone: 016 505 451 Website: www.cdpo.org</p>	<ul style="list-style-type: none"> • Self-help group • Rights education • Referrals 	<ul style="list-style-type: none"> • One commune of Khamarak Phumin City

- CDPO provided a further list of DPO representatives. To acquire contact details for Hut Douch, representative of Dangtung District Disabled People's Federation, or Long Poasy, representative of Kosh Kong Provincial Disabled People's Organization, please refer to the national CDPO office in Phnom Penh.



POPULATION (2008): 1,680,694

Number of Districts: 16

Number of villages: 1758

2001 Survey Estimated Affected Areas: 160.6 km²*

2012 Base Line Estimated Affected Areas: 32.46 km²**

APPROX AREA: 9,799 km²

Number of Communes: 173

Number of People with Disability: 5,150

District	RECORDED MINE/ERW CASUALTIES						Level 1 Survey Village	Land Contaminated by Mines and UXO Baseline Survey 2009-2013			
	1979-2009	2010	2011	2012	to Feb 2013	Total		Sum A1-A3 (km ²)	A4 (km ²)	Total B (km ²)	Total SHA (A+B)
Memot	384	2	2	1	0	389	132	12.36	0.15	14.8	397
Ponhea Kraek	336	0	1	11	1	349	86	0.4	0.2	1.1	29
Batheay	247	0	0	0	0	247	9		0.15	0.36	8
Thoung Khmum	257	0	0	0	0	257	109			0.9	10
Dambae	228	0	0	0	1	229	44			5.1	39
Stueng Trang	189	0	0	0	0	189	54			0.06	8
Kampong Siem	162	0	0	0	0	162	69			0.82	13
Cheung Prey	157	1	0	0	0	158	29			0.22	6
Chamkar Leu	132	0	0	0	0	132	48		0.03	1.2	20
Prey Chhor	103	0	0	0	0	103	128			0.54	10
Srei Santhor	73	0	0	0	0	73	21			0.5	6
Ou Reang Ov	59	0	5	0	0	64	30			0.01	1
Kang Meas	56	0	0	0	0	56	43		0.52	0.13	6
Krouch Chmar	45	0	0	0	0	45	21	-	-	-	-
Kampong Cham	30	0	0	0	0	30	13	-	-	-	-
Koah Soutin	9	0	0	0	0	9	16			0.07	3
TOTAL	2467	3	8	12	2	2492	852	12.76	1.05	25.81	556

*The baseline survey (2009-2012) conducted by demining agencies identified areas contaminated by explosive remnants of war (ERW). This table supplies the total area contaminated. More detailed information can be obtained from CMAA.

**Sum A1-A3(km²) - sum of all areas that include dense contamination of anti-personnel mines (APM) only (A1); both APM and anti tank mines (ATM) (A2); and ATM only (A3). A4(km²) - area is sporadically contaminated by APM Total B(km²) - amount of area covered by other ERW Total SHA (A+B) -the number of suspected hazardous areas (SHA) within the areas identified in Sum A1-A3, A4 and B.

Source: Map of casualties (2006-2010) and statistics (2004-2011) from CMVIS

SERVICES FOR PEOPLE WITH DISABILITY

Government services in health and education are mapped on the previous page. Kompong Cham has 11 referral hospitals, 146 health centres and 1 health post. ID Poor Cards are issued to provide free health services. The government is currently in the research phase of developing a commune insurance card system. MoSVY, supported by Handicap International Federation, runs the physical rehabilitation centre in Kompong Cham. The centre also provides services for people with disability coming from Kompong Thom and parts of Prey Veng, and subsidizes part of the transport costs for these patients who qualify for assistance. MoSVY has an outreach team and provides pensions to veterans and retired police officers with disability. One member of every commune council is currently in the process of being designated as disability liaison.

Kompong Cham Hospital supports people with disabilities by subsidizing medical treatment and through community self help groups. The hospital makes referrals to the Rehabilitation Centre for anyone in need of physical rehabilitation, wheelchairs, crutches and prosthesis.

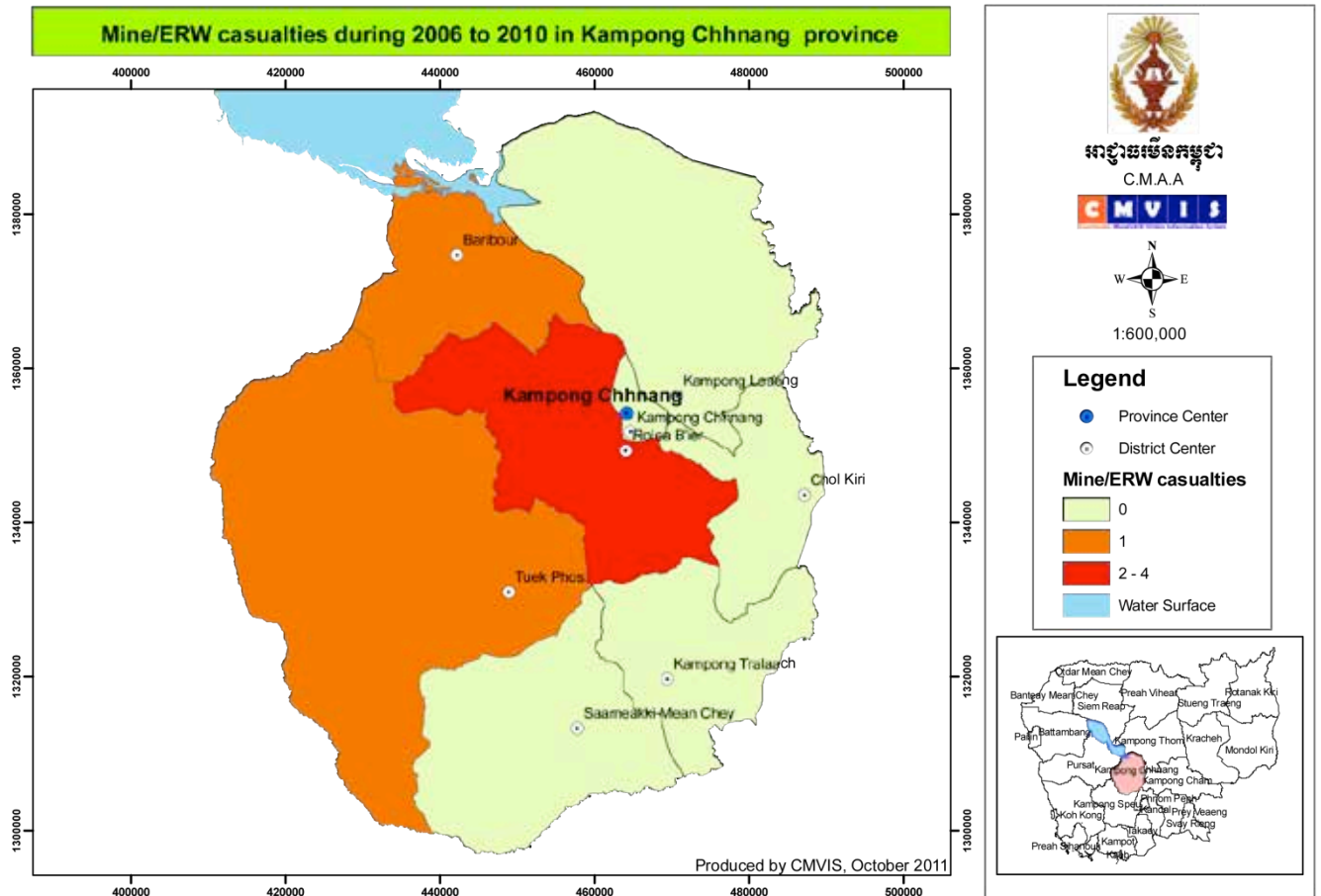
CMAA/CMVIS is involved in data collection. In addition CMAA/CMVIS and CCBL SNP are involved in quality of life survey and education of village leaders on disability rights.

Organizations with staffed offices offering services for people with disabilities in Kampong Cham:

ORGANIZATION	SERVICES	DISTRICT
<p>ASSOCIATION FOR THE BLIND IN CAMBODIA Contact: Mr. Nuon Vibol (Project Coordinator) #124 Phum Ti 2, Sangkath Veal Vong, Kompong Cham Town, Kompong Cham Province Phone: 042 942 079 Email: abc_cbr@camintel.com or vibol_909@yahoo.com Website: www.cambodianblindassociation.org</p>	<ul style="list-style-type: none"> • Training teachers about low vision, blind education forums, integrating political and electoral participation for the blind and vision impaired • Collaborates with the school for the blind in Kampong Cham and the provincial rehabilitation centre 	<ul style="list-style-type: none"> • Memot, Pohnea Kraek, Dambae, Krouch Chmar, Stueng Trang, Srei Santhor, Or Reang Ov, Soah Soutin
<p>CAMBODIAN MINE/ERW VICTIM INFORMATION SYSTEM (CMVIS/CMAA) Contact: Mr. Sao Leang (Resident Representative) #82 Phum Ti Brambey, Kompong Cham City, Kompong Cham Commune Phone: 012 736 744</p>	<ul style="list-style-type: none"> • Data collection • Mine risk education • Referral 	<ul style="list-style-type: none"> • All districts when a mine incident occurs
<p>KROUSAR THMEY (SCHOOL FOR BLIND/DEAF KAMPONG CHAM) Contact: Mr. Sok Chhum Village 6, Veal Vong Commune, Kompong Cham City, Kompong Cham Province Phone: 012 571 048 Email: communication@krousar-thmey.org Website: www.krousar-thmey.org</p>	<ul style="list-style-type: none"> • Education for children who have hearing and vision disabilities • Vocational training 	<ul style="list-style-type: none"> • Kampong Cham City
<p>MoSVY / HANDICAP INTERNATIONAL FEDERATION (HIF) Contact: Mr. Chou Vivath (Project Manager for Rehabilitation) Phum 7, Kompong Cham City, Kompong Cham Phone: 012 812 990 Email: pm-hiv@hicambodia.org Website: www.handicap-international.org</p>	<ul style="list-style-type: none"> • Physical rehabilitation center • Outreach • Referrals to hospital for surgeries 	<ul style="list-style-type: none"> • Kompong Cham • Physical rehabilitation center includes service to parts of Kompong Thom and parts of Prey Veng

<p>WOMEN & CHILDREN WITH DISABILITY FORUM <u>Contact:</u> Mrs. Soy Sokhorn Tang Srey Village, Mepring Commune, Kompong Cham Province <u>Phone:</u> 089 673 378/089 673 415 <u>Website:</u> www.cdpo.org</p>	<ul style="list-style-type: none"> • Disabled rights education • Seminars for women with disability 	<ul style="list-style-type: none"> • Batheay (One Commune)
---	---	---

- Land Mine Disability Support (LMDS), with support from Cambodian Disabled People's Organization (CDPO) – (See Kompong Chhnang) looks to the sustainability of self help groups in Batheay District, Mepring Commune.
- CDPO provided a list of DPO representatives. To acquire contact details for Kry Narim, representative of Kompong Cham Provincial Disabled People's Federation, or Khun Vannet, representative of Kompong Cham Provincial of Woman with Disability Forum, please refer to the national CDPO office in Phnom Penh.



POPULATION (2008): 471,616
 Number of Districts: 8
 Number of villages: 553
 2001 Survey Estimated Affected Areas: 11.2 km²*
 2012 Base Line Estimated Affected Areas: 10.79 km²**

APPROX AREAS: 5,521 km²
 Number of Communes: 56
 Number of People with Disability: 6,000

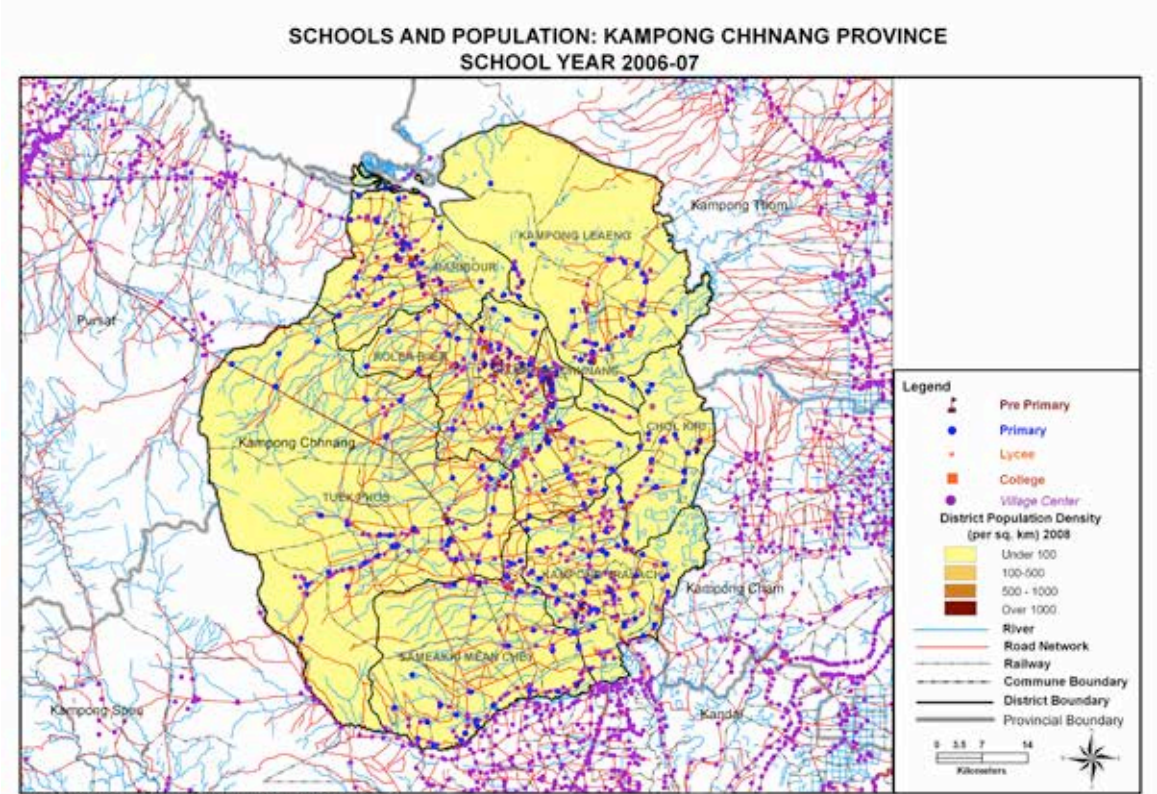
District	RECORDED MINE/ERW CASUALTIES						Level 1 Survey Village	Land Contaminated by Mines and UXO Baseline Survey 2009-2013			
	1979-2009	2010	2011	2012	to Feb 2013	Total		Sum A1-A3 (km ²)	A4 (km ²)	Total B (km ²)	Total SHA (A+B)
Tuek Phos	279	0	0	1	0	280	45		2	5	42
Kampong Tralach	189	0	0	3	0	192	67	-	-	-	-
Baribour	115	0	0	0	0	115	39		0.5		5
Samakki Meanchey	119	0	0	4	0	123	14	0.07	1.3	0.2	25
Kampong Luong	86	0	0		0	86	27		0.1	0.07	6
Rolea B'ier	91	0	0	13	0	104	47	-	-	-	-
Chol Kiri	15	0	0	0	0	15	9	0.05		1.5	8
Kampong Chhnang	17	0	0	0	4	21	3	-	-	-	-
TOTAL	911	0	0	21	4	936	251	0.12	3.9	6.77	86

*The baseline survey (2009-2012) conducted by demining agencies identified areas contaminated by explosive remnants of war (ERW). This table supplies the total area contaminated. More detailed information can be obtained from CMAA.
 **Sum A1-A3(km²) –sum of all areas that include dense contamination of anti-personnel mines (APM) only (A1); both APM and anti tank mines (ATM) (A2); and ATM only (A3). A4(km²) – area is sporadically contaminated by APM Total B(km²) – amount of area covered by other ERW Total SHA (A+B) –the number of suspected hazardous areas (SHA) within the areas identified in Sum A1-A3, A4 and B.

Source: Map of casualties (2006-2010) and statistics (2004-2011) from CMVIS.



**The following map is provided by the Ministry of Health. It displays the various health centres available in the region.



**The above map was provided by the Ministry of Education. It displays the various education centres within the province. Please note that there have been new schools and roads since 2006-07. As of 2012, there are a total of 416 schools with an enrollment rate of 114,184. Preschools: 77, enrollment 4,690. Primary schools: 264, enrollment 77, 297. Secondary schools: 75, enrollment 32, 197. Colleges: 61, enrollment 13,035. Lycees: 14, enrollment 19,162.

SERVICES FOR PEOPLE WITH DISABILITY

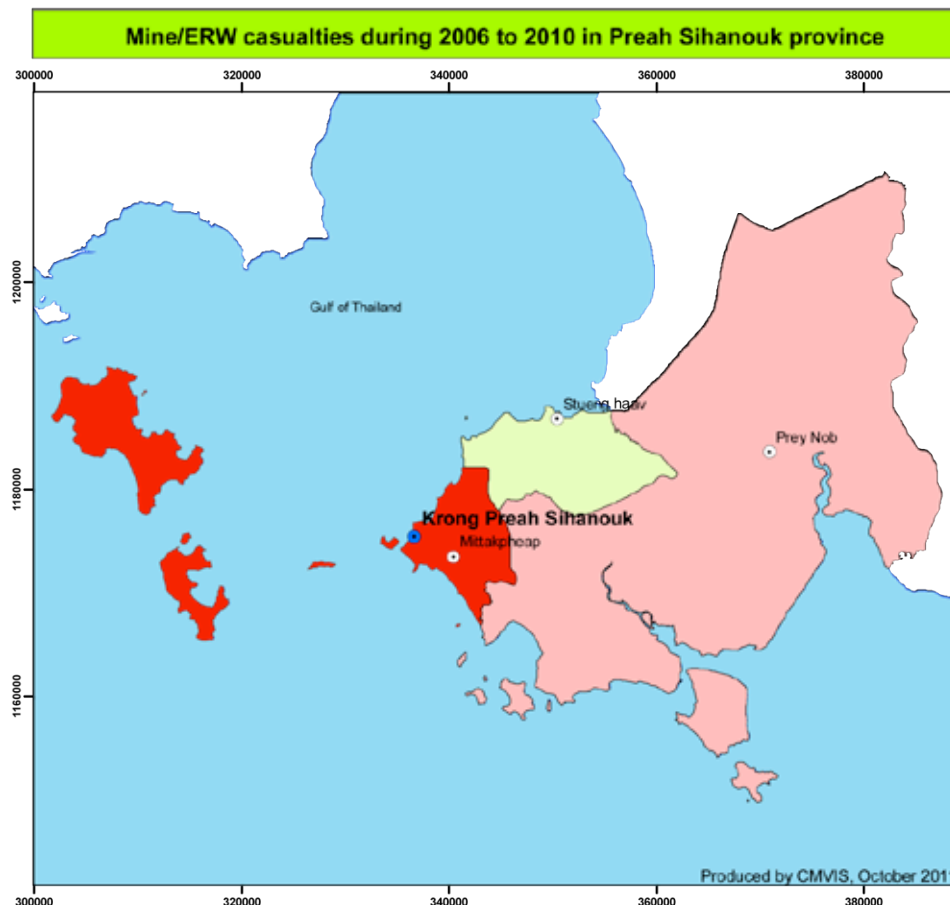
Government services in health and education are mapped on the previous page. As of 2013, Kompong Chhnang has 2 referral hospitals and 39 health centres. ID Poor Cards are issued to provide free health services. The government is currently in the research phase of developing a commune insurance card system. The provincial rehabilitation centre in Kompong Chhnang is operated in coordination with Cambodia Trust. The centre also provides services to persons with disability from Pursat province, and subsidizes transport costs for those patients who qualify for assistance. MoSVY has an office and provides pensions to veterans with disabilities.

CMAA/CMVIS is involved in data collection. In addition, CMAA/CMVIS and CCBL SNP are involved in quality of life survey and education of village leaders on disability rights.

Organizations with staffed offices offering services for people with disabilities in Kampong Chhnang:

ORGANIZATION	SERVICES	DISTRICT
<p>LAND MINE DISABILITY SUPPORT (LMDS) Contact: Mr. YI Dara (Director) Phone: 012 889 002/0122 449 991 Email: lmds@camintel.com yidara@hotmail.com Website: N/A</p>	<ul style="list-style-type: none"> • Sustainability of network of self-help groups for people with disability 	<ul style="list-style-type: none"> •
<p>MOSVY/CAMBODIA TRUST PROVINCIAL REHABILITATION CENTRE Contact: Bun Kao Phone: 012 260 038 Address: Mong Barang Village, Srock Rolepbeer, Kang pong Chhnang Commune</p>	<ul style="list-style-type: none"> • Providing rehabilitation services to people with disability 	<ul style="list-style-type: none"> •
<p>NEW HUMANITY Contact: Chan Veasna Phone: 012 868 204 Address: NR 5, Khsam Village, Kompong Chhnang Email: officepnp@nhcam.org Website: www.nhcam.org</p>	<ul style="list-style-type: none"> • Livelihood and social integration for at least 80 people 	<ul style="list-style-type: none"> • Boribor District

- Lutheran World Federation and Jesuit Service work with people with disabilities in this province.
- CDPO provided a list of DPO representatives. To acquire contact details for Duong Sokun, representative of Kompong Chhnang Provincial Disabled People’s Federation, please refer to the national CDPO office in Phnom Penh.



Legend

- Province Center
- District Center

Mine/ERW casualties

- 0
- 1 - 2
- 2 - 3
- Water Surface

POPULATION (2008): 199,902

Number of Districts: 3

Number of villages: 94

2001 Survey Estimated Affected Areas: 3.9 km²*

2012 Base Line Estimated Affected Areas: 0.005 km²**

APPROX AREA: 868 km²

Number of Communes: 22

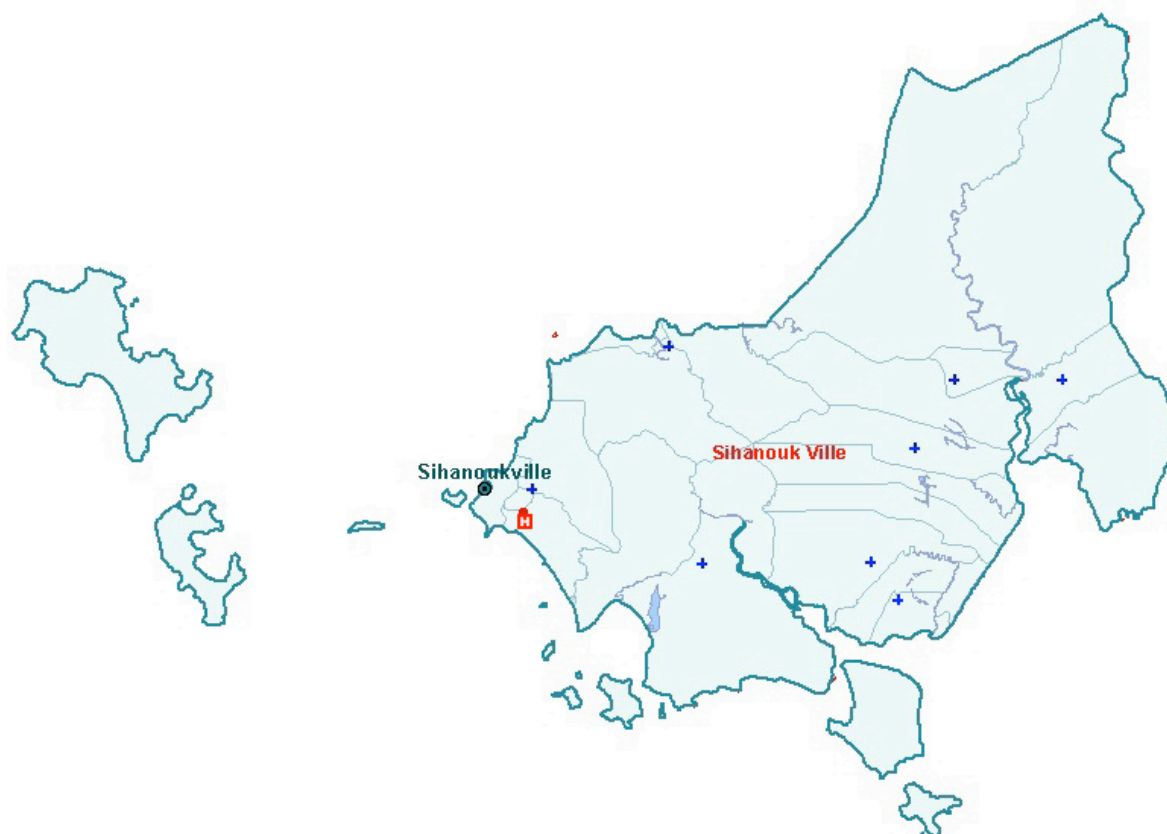
Number of People with Disability: 8,000

District	RECORDED MINE/ERW CASUALTIES						Level 1 Survey	Land Contaminated by Mines and UXO Baseline Survey 2009-2013			
	1979-2009	2010	2011	2012	to Feb 2013	Total	Village	Sum A1-A3 (km ²)	A4 (km ²)	Total B (km ²)	Total SHA (A+B)
Prey Nob	338	0	0	0	0	338	23			0.005	3
Mitta Pheap	6	0	0	0	0	6	5				
Stung Hay	20	0	0	0	0	20	0				
Kampong Seila*								0.056	1.32	4.13	45
TOTAL	364	0	0	0	0	364	28	0.056	1.32	4.135	48

*The baseline survey (2009-2012) conducted by demining agencies identified areas contaminated by explosive remnants of war (ERW). This table supplies the total area contaminated. More detailed information can be obtained from CMAA. New districts marked with * were added by CMAA in 2013.

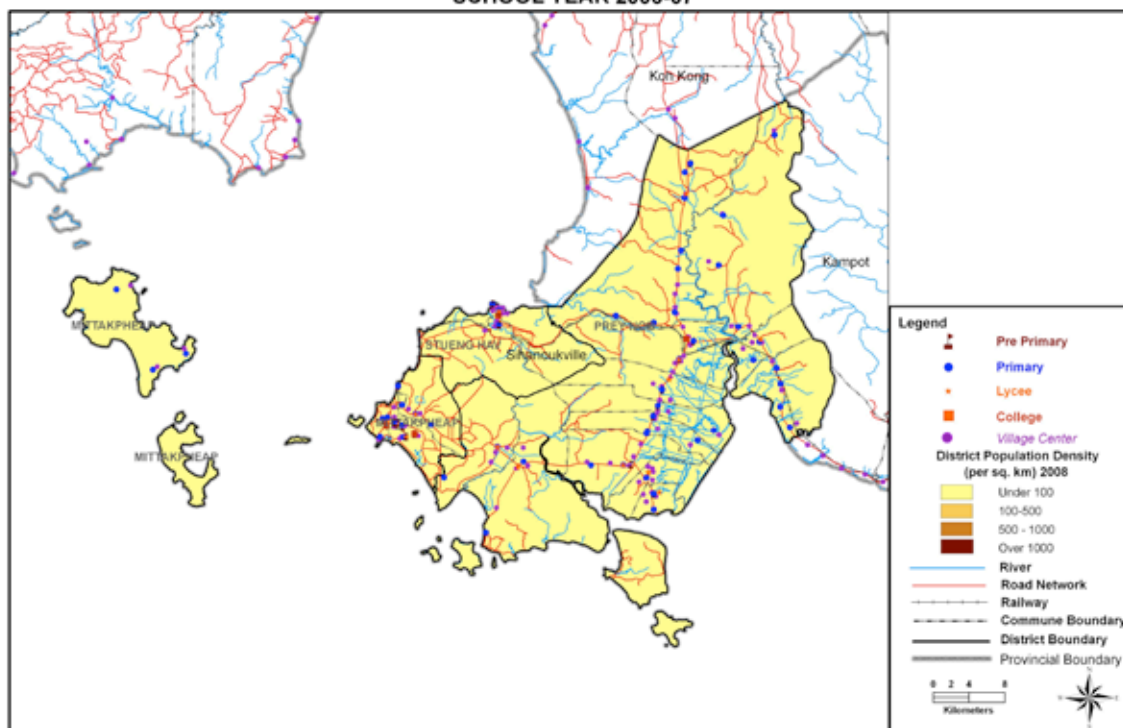
**Sum A1-A3(km²) - Sum of all areas that include dense contamination of anti-personnel mines (APM) only (A1); both APM and anti tank mines (ATM) (A2); and ATM only (A3). A4(km²) - area is sporadically contaminated by APM. Total B(km²) - amount of area covered by other ERW
 Total SHA (A+B) -the number of suspected hazardous areas (SHA) within the areas identified in Sum A1-A3, A4 and B.

Source: Map of casualties (2006-2010) and statistics (2004-2011) from CMVIS.



**The above map was provided by the Ministry of Health. It displays the various health centres within the region.

SCHOOLS AND POPULATION: SIHANOUKVILLE PROVINCE SCHOOL YEAR 2006-07



Planning Department Collaboration with JICA, March 2009

**The above map was provided by the Ministry of Education. It displays the various education centres within the province. Please note that there have been new schools and roads since 2006-07. As of 2012, there are a total of 134 schools with an enrollment of 43,591. Preschools: 36, enrollment 1,377. Primary schools: 72, enrollment 29,230. Secondary schools: 26, enrollment 12,984. Colleges: 19, enrollment 4,680. Lycees: 7, enrollment 8,304.

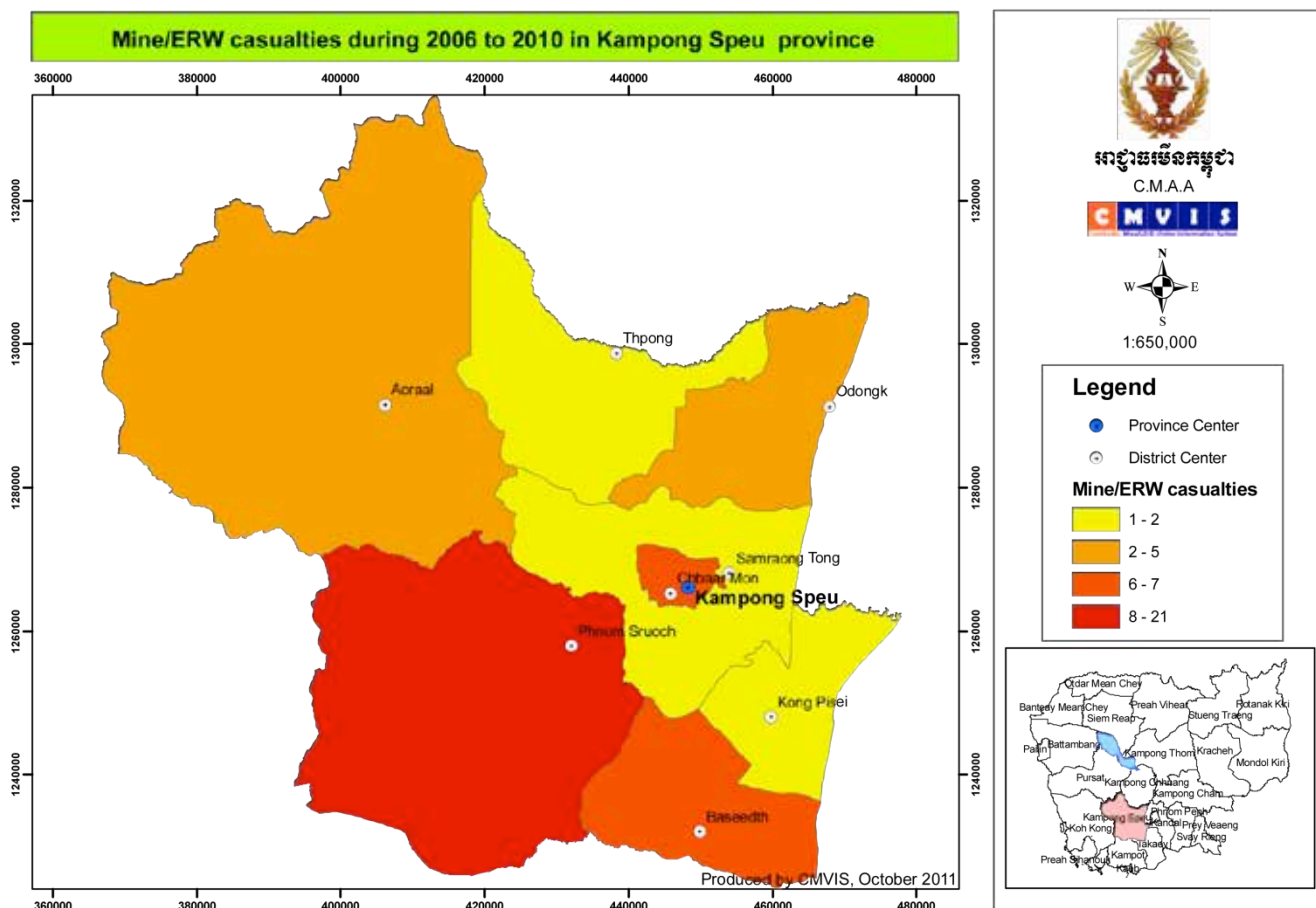
SERVICES FOR PEOPLE WITH DISABILITY

Government services in health and education are mapped on the previous page. As of 2013, Kompong Som has 13 health centres and 1 health post. ID Poor Cards are issued to provide free health services. The government is currently in the research phase of developing a commune insurance card system. The physical rehabilitation center in Sihanoukville is jointly run by MoSVY and the Cambodia Trust. The centre also provides services for people with disability coming from Kampot province, and subsidizes transport costs for those patients who qualify for assistance. MoSVY has an office in Sihanouk Ville and pays pensions to veterans with disabilities.

Organizations with staffed offices offering services for survivors and people with disabilities in Kompong Som:

ORGANIZATION	SERVICES	DISTRICT
<p>CAMBODIAN MINE/ERW VICTIM INFORMATION SYSTEM (CMVIS/CMAA) Contact: Mr. Cheng Mine (Resident Representative) Mindol I Village, Sangkat 2, Khan Mittapheap, Sihanouk Ville Phone: 015 222 107/097 7272 107</p>	<ul style="list-style-type: none"> • Data collection • Mine risk education • Referral • Outreach in Koh Kong Province 	<ul style="list-style-type: none"> • Mittapheap, Prey Nob, DisSteung Hav, also throughout Koh Kong province
<p>THE CAMBODIA TRUST Contact: Mr. Ly Seng Heng 4 Village, Sangkat 4, Khan Mittapheap, Sihanouk Phone: 034 933 625/092 963 560 Email: ly-heng@cambodiatrust.org.kh Website: www.cambodiatrust.org.uk</p>	<ul style="list-style-type: none"> • Providing rehabilitative therapy without charge to those in need • Accommodation for patients, partial transport costs reimbursed • Outreach, surveys, referrals, follow-ups, self-help groups • Business, agriculture training, small grants • Scholarship for children with disabilities or of parents with disabilities 	<ul style="list-style-type: none"> • Mittapheap, Prey Nob, Steung Hav • Also serves all districts in Kampot Province

- CDPO provided a list of DPO representatives. To acquire contact details for San Kong, representative of Prey Nup District Disabled People's Federation, please refer to the national CDPO office in Phnom Penh.



POPULATION (2008):716,517

APPROX AREA: 7,017 km²

Number of Districts: 8

Number of Communes: 88

Number of villages: 1,354

Approx Handicapped People: N/A

2001 Survey Estimated Affected Areas: 82.4 km² *

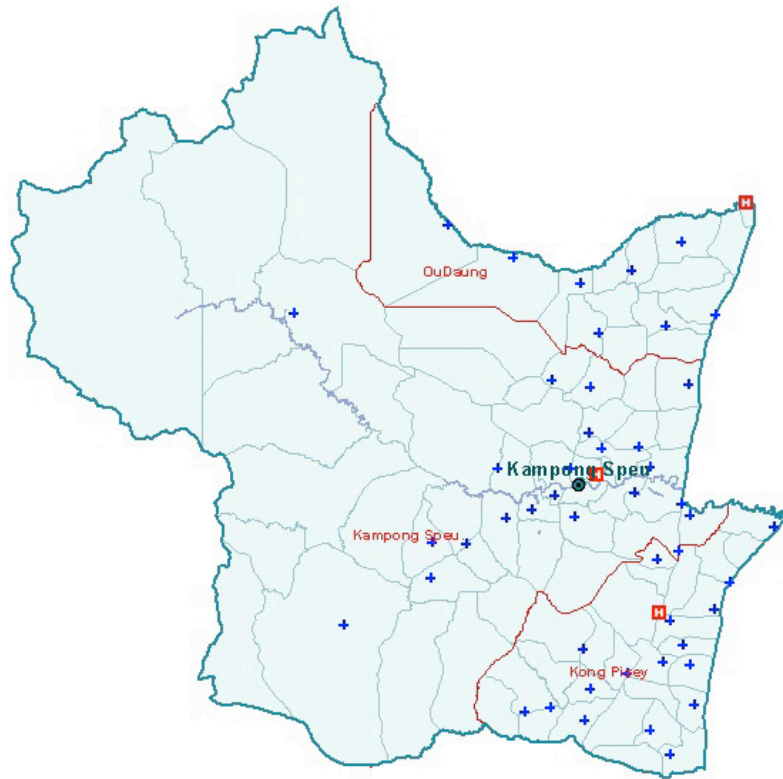
2012 Base Line Estimated Affected Areas: 69.711 km² **

District	RECORDED MINE/ERW CASUALTIES						Level 1 Survey Village	Land Contaminated by Mines and UXO Baseline Survey 2009-2012			
	1979-2009	2010	2011	2012	to Feb 2013	Total		Sum A1-A3 (km ²)	A4 (km ²)	Total B (km ²)	Total SHA (A+B)
Phnum Sruoch	576	3	0	6	0	585	94	0.011	36.1	14.9	320
Samraong Tong	468	0	0	0	0	468	164		2.1	0.8	35
Thpong	337	0	0	0	0	337	30		2.2	1.3	36
Basedth	237	0	0	0	0	237	92	0.03	6.3	0.3	82
Aoral	220	0	0	0	1	221	33		0.9	0.2	18
Odong	213	0	0	0	0	213	124	0.07	0.05	1.6	25
Kong Pisei	181	0	1	0	0	182	120	0.05	2.4	0.4	36
Chbar Mon	155	0	5	0	0	160	45	-	-	-	-
TOTAL	2387	3	6	6	1	2403	702	0.161	50.05	19.5	552

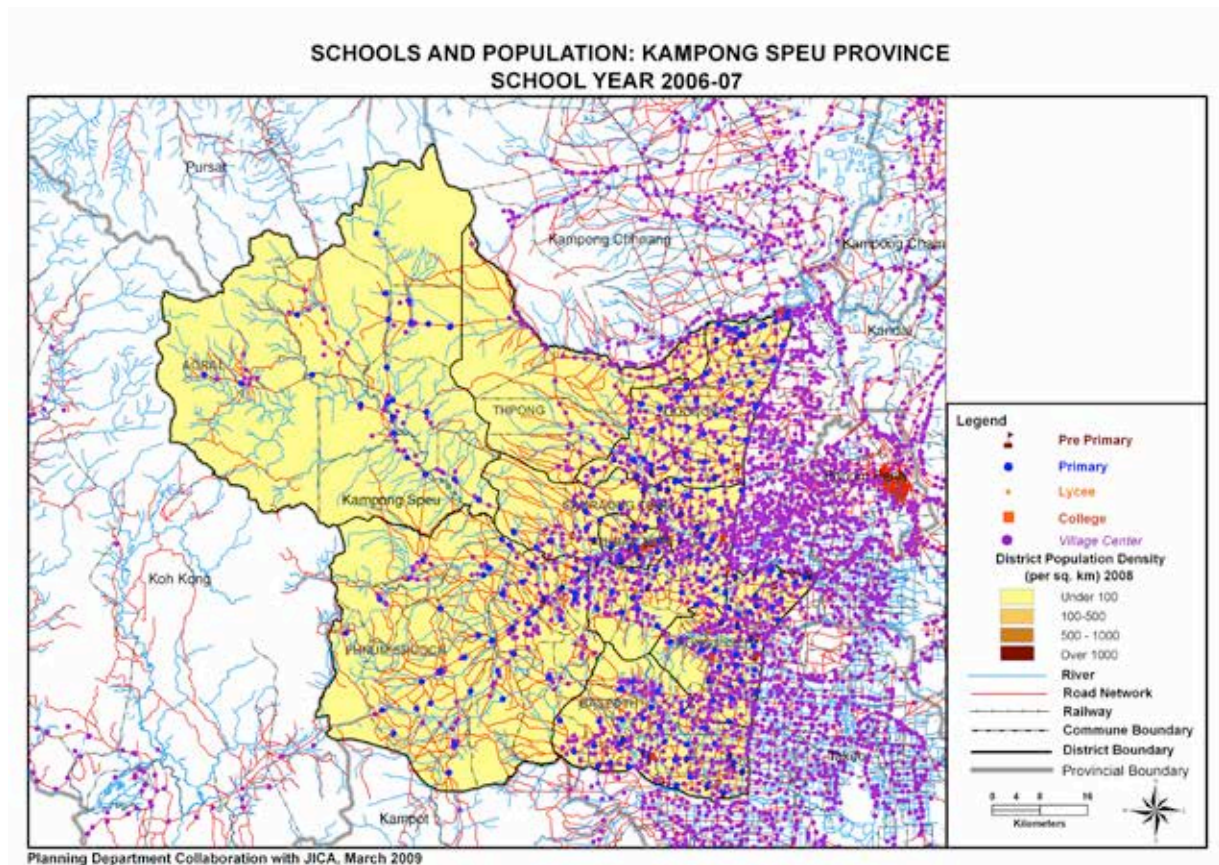
*The baseline survey (2009-2012) conducted by demining agencies identified areas contaminated by explosive remnants of war (ERW). This table supplies the total area contaminated. More detailed information can be obtained from CMAA.

**Sum A1-A3(km²) - sum of all areas that include dense contamination of anti-personnel mines (APM) only (A1); both APM and anti tank mines (ATM) (A2); and ATM only (A3). A4(km²) - area is sporadically contaminated by APM. Total B(km²) - amount of area covered by other ERW
Total SHA (A+B) -the number of suspected hazardous areas (SHA) within the areas identified in Sum A1-A3, A4 and B.

Source: Map of casualties (2006-2010) and statistics (2004-2011) from CMVIS.



**The following map is provided by the Ministry of Health. It displays the various health centres available in the region.



**The above map was provided by the Ministry of Education. It displays the various education centres within the province. Please note that there have been new schools and roads since 2006-07. As of 2012, there are a total 495 schools with an enrollment of 172,599. Preschools: 97, enrollment 5,247. Primary schools: 310, enrollment 124,729. Secondary schools: 88, enrollment 42, 623. Colleges: 66, enrollment 18,800. Lycees: 24, enrollment 27,095.

SERVICES FOR PEOPLE WITH DISABILITY

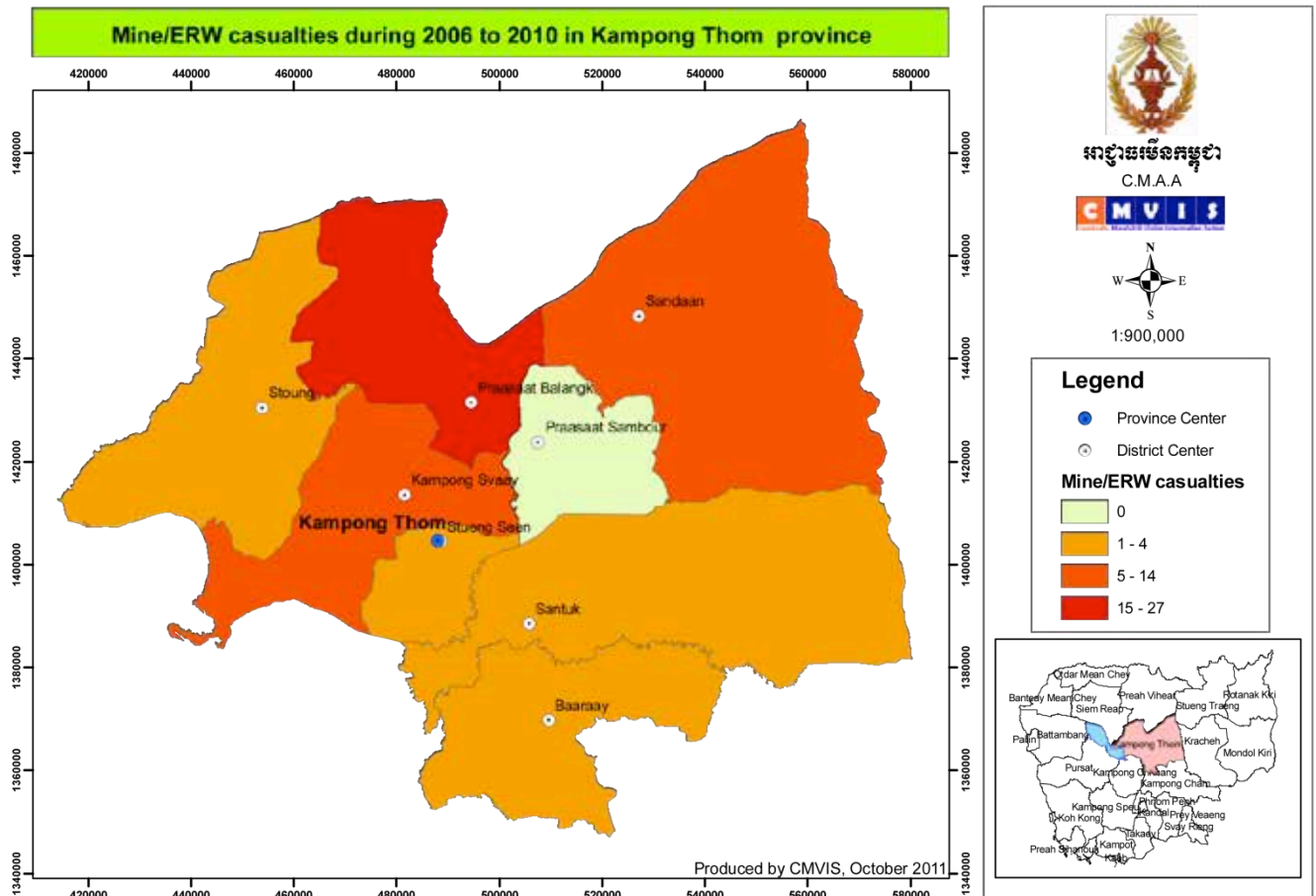
Government services in health and education are mapped on the previous page. As of 2013, Kompong Speu has 2 referral hospitals and 50 health centres. ID Poor Cards are issued to provide free health services. The government is currently in the research phase of developing a commune insurance card system. MoSVY collaborates with the ICRC on the physical rehabilitation center located in Kompong Speu, as well as liaising with NGOs offering services. The centre also provides services to people with disability coming from Kampot, Kaeb, and Koh Kong, and subsidizes transport costs for those patients who qualify for assistance. MoSVY provides pensions for veterans with disabilities. To provide further assistance to people living with disability, a government working group in Kompong Speu determines the level of “severity” of an individual’s disability and provides an additional monetary allowance. The severity of disability is located on a three-level scale.

CMAA/CMVIS is involved in data collection. In addition CMAA/CMVIS and CCBL SNP are involved in quality of life survey and education of village leaders on disability rights.

Organizations with staffed offices offering services for people with disabilities in Kompong Speu:

ORGANIZATION	SERVICES	DISTRICT
<p>CAMBODIAN DEVELOPMENT MISSION FOR DISABILITY (CDMD) Contact: Mr. Oun Thea Baseth District, Kampong Speu Province Phone: 012 676 254/032 931 726 Email: info@cdmdcambodia.org, Website: www.cdmdcambodia.org</p>	<ul style="list-style-type: none"> • Loans, skills training • Promoting the rights of persons with disabilities • Build capacity of survivors and self help groups • Refers eye problems to Takeo 	<ul style="list-style-type: none"> • Baseth, Kong Pisey
<p>CAMBODIAN MINE/ERW VICTIM INFORMATION SYSTEM (CMVIS/CMAA) Contact: Mr. Noun Srean (Resident Representative) Phone: 012 872 228</p>	<ul style="list-style-type: none"> • Data collection • Mine risk education • Referrals • Outreach in Kandal, Takeo and Phnom Penh 	<ul style="list-style-type: none"> • All districts when a mine incident occurs
<p>DISABLED PEOPLES’ ORGANIZATION Contact: Mr. Ou Sambo, Mr. Manith Chhoeng (Community Development Advisor) Phone: 016 931 974, 077 366 405, 023 221 823, 023 212 018 Email: manithchhoeng@gmail.com Website: www.cdpo.org</p>	<ul style="list-style-type: none"> • Uphold the rights of people with disability to inclusive development • Advocacy to include people with disability in community development • Self-help groups 	<ul style="list-style-type: none"> • Somrourng Tong, Oudong, Baseth, Kong Pisey
<p>INTERNATIONAL COMMITTEE OF THE RED CROSS (ICRC)/MoSVY Contact: Mr. Keo Phalla Ang Serey Village, Roka Thom Commune, Chamkar Mon, Kompong Speu Province Phone: 012 830 470/025 987 238 Email: kompomongspeu@icrc.org Website: www.icrc.org</p>	<ul style="list-style-type: none"> • Physical rehabilitation centre • Food and accommodation • Rimburses partial transport fees • Outreach with follow-up services 	<ul style="list-style-type: none"> • Somrourng Tong, Oudong, Baseth, Phnom Sruoch, Thpong, Aoral, Kong Pisey, Chbar Mon

- CDPO provided a list of DPO representatives. To acquire contact details for Path Sam Ang of Kon Pisey District Disabled People’s Federation; Pech Sophaon of Skus District Disabled People’s Federation; Butth Sophath of Veal Thom District Disabled People’s Federation; Mek Saluot of Kompong Speu Provincial of Woman with Disability Forum; Ou Sombo, representative of Kompong Speu Provincial Disabled People’s Organization; Yim Chhes of Oudong District Disabled People’s Organization, Sum Sam Eng of Samrong Torng District Disabled People’s Federation, Khuon Samin of Vorsar District Disabled People’s Federation, or Chhun Neun of Borset District Disabled People’s Organization, please refer to the national CDPO office in Phnom Penh.



POPULATION (2008):708,398

APPROX AREA: 13,814km²

Number of Districts: 8

Number of Communes: 80

Number of villages: 737

Number of People with Disability: 2558

2001 Survey Estimated Affected Areas: 158.1 km² *

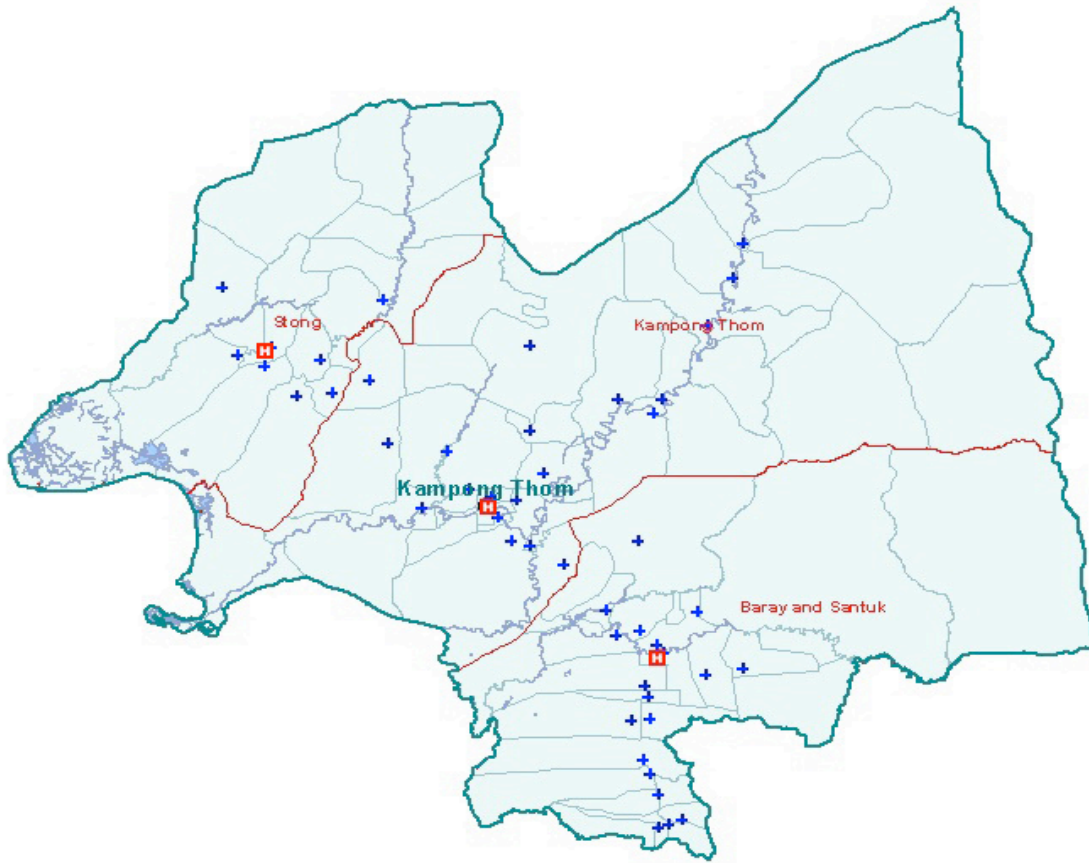
2012 Base Line Estimated Affected Areas: 124.92 km² **

District	RECORDED MINE/ERW CASUALTIES						Level 1 Survey Village	Land Contaminated by Mines and UXO Baseline Survey 2009-2013			
	1979-2009	2010	2011	2012	to Feb 2013	Total		Sum A1-A3 (km ²)	A4 (km ²)	Total B (km ²)	Total SHA (A+B)
Prasat Balangk	568	0	0	0	0	568	590	0.6	22.2	7.2	237
Stuong	370	0	0	0	0	370	376	0.01	12	1.6	173
Kampong Svay	264	7	1	1	1	273	278		9.2	10.4	225
Santuk	170	0	0	0	0	170	172		0.59	14.8	106
Baray	171	4	0	0	0	175	177		0.02	1	24
Prasat Sambour	96	0	0	0	3	99	96	0.4	2	9	63
Sandan	92	2	0	0	0	95	108		3.7	29.6	150
Stung Saen	78	0	0	0	0	78	80			0.6	16
TOTAL	1809	13	1	1	4	1828	1877	1.01	49.71	74.2	994

*The baseline survey (2009-2012) conducted by demining agencies identified areas contaminated by explosive remnants of war (ERW). This table supplies the total area contaminated. More detailed information can be obtained from CMAA.

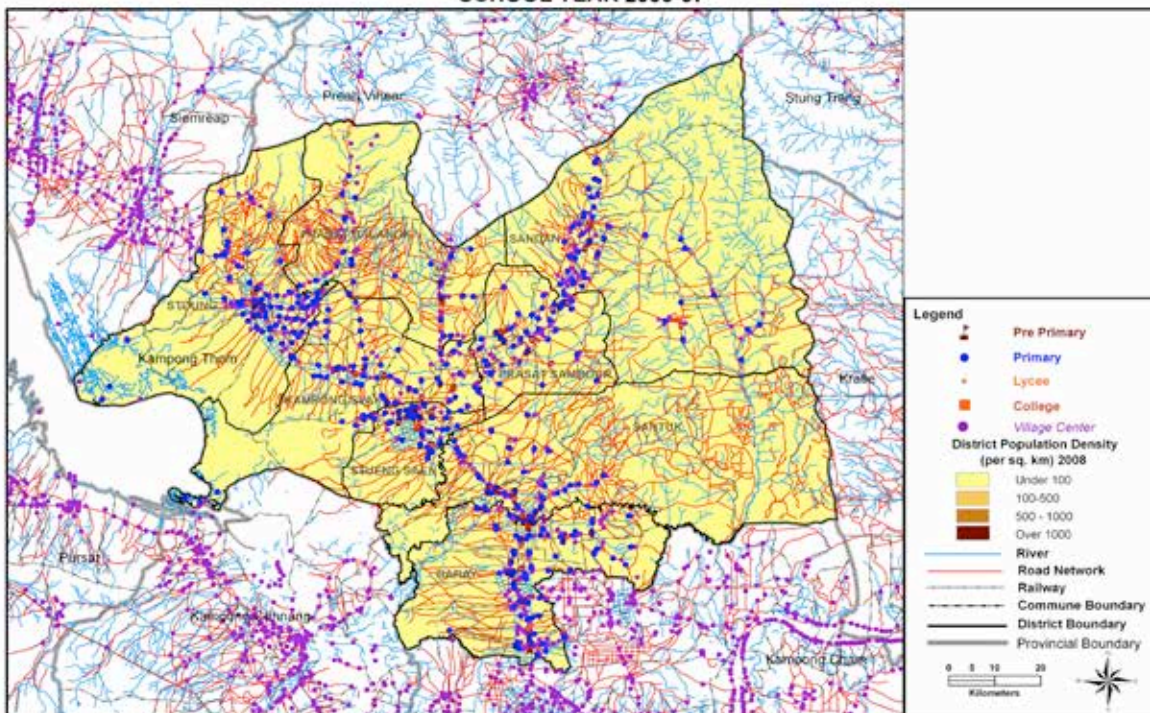
**Sum A1-A3(km²) –sum of all areas that include dense contamination of anti-personnel mines (APM) only (A1); both APM and anti tank mines (ATM) (A2); and ATM only (A3). A4(km²) – area is sporadically contaminated by APM Total B(km²) – amount of area covered by other ERW Total SHA (A+B) –the number of suspected hazardous areas (SHA) within the areas identified in Sum A1-A3, A4 and B.

Source: Map of casualties (2006-2010) and statistics (2004-2011) from CMVIS.



**The above map was provided by the Ministry of Health. It displays the various health centres within the region.

**SCHOOLS AND POPULATION: KAMPONG THOM PROVINCE
SCHOOL YEAR 2006-07**



Planning Department Collaboration with JICA, March 2009

**The above map was provided by the Ministry of Education. It displays the various education centres within the province. Please note that there have been new schools and roads since 2006-07. As of 2012, there are 711 schools with an enrollment of 158, 943. Preschools: 156, enrollment 7,169. Primary schools: 465, enrollment 112,049. Secondary schools: 90, enrollment 39,725. Colleges: 68, enrollment 14,150. Lycees: 22, enrollment 25, 575.

SERVICES FOR PEOPLE WITH DISABILITY

Government services in health and education are mapped on the previous page. As of 2012, Kompong Thom has 2 referral hospitals and 50 health centres. ID Poor Cards are issued to provide free health services. The government is currently in the research phase of developing a commune insurance card system.

There is no rehabilitation centre in Kompong Thom, so people requiring services must travel to the provincial rehabilitation centre in Siem Reap. Transport costs are subsidized by the centre for those patients who qualify for assistance. MoSVY runs a small wheelchair shop in Kampong Thom for repairs.

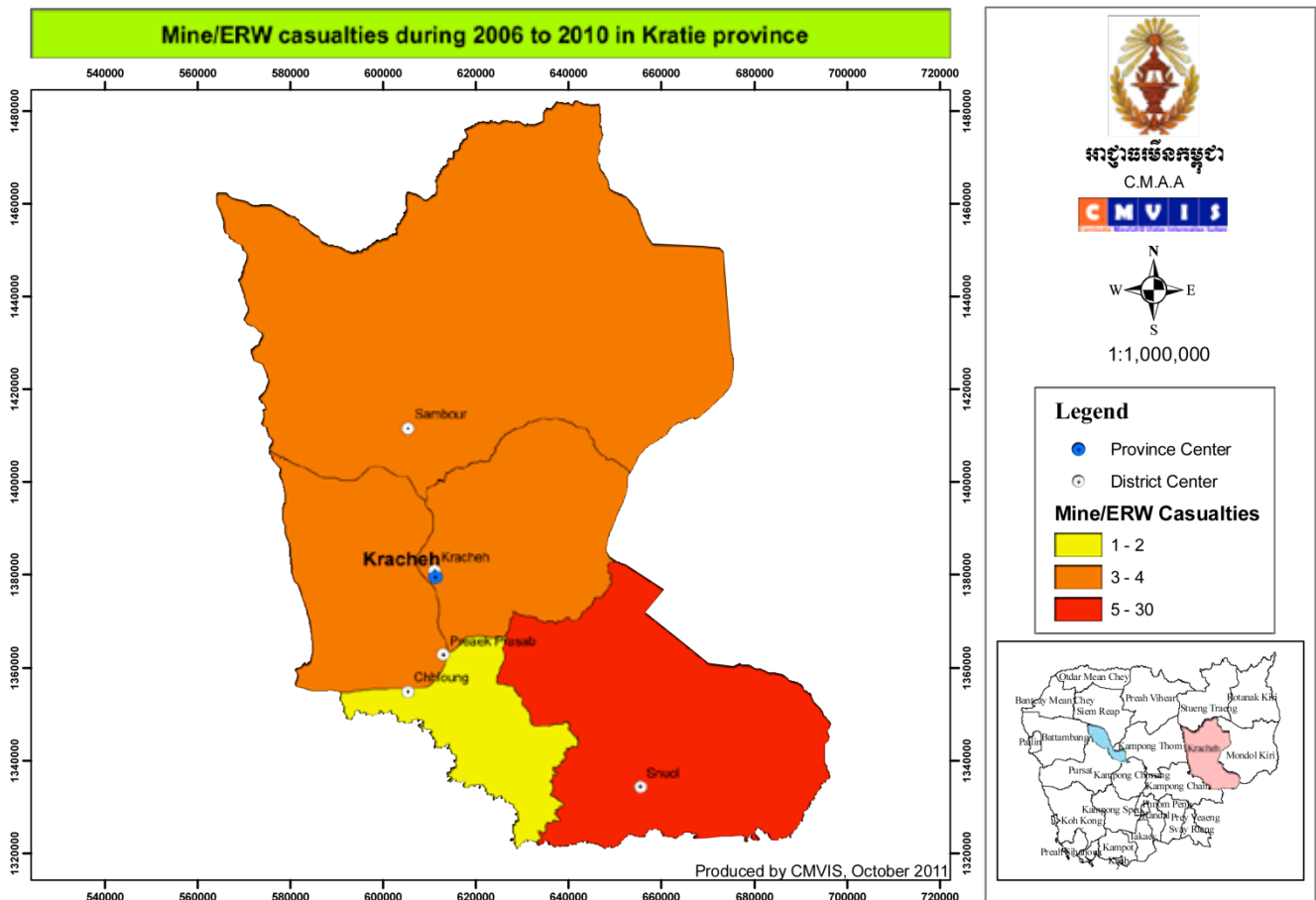
MoSVY is trying to discourage people with disability from begging or selling their ID Disabled Cards. They also pay disabled veterans’ pensions, and offer emergency funding for funerals. Additionally, an annual sporting competition has been held every June 21. The winner has been awarded a house and \$1000, while a runner-up receives the \$1000 cash prize.

CMAA/CMVIS is involved in data collection. In addition, CMAA/CMVIS and CCBL SNP are involved in quality of life survey and education of village leaders on disability rights.

Organizations with staffed offices offering services for people with disabilities in Kompong Thom:

ORGANIZATION	SERVICES	DISTRICT
<p>CAMBODIAN MINE/ERW VICTIM INFORMATION SYSTEM (CMVIS/CMAA) Contact: Mr. Ouk Pon (Resident Representative) Phone: 012 398 752</p>	<ul style="list-style-type: none"> • Data collection • Mine risk education • Referral 	<ul style="list-style-type: none"> • All districts when a mine incident occurs, and some districts of Siem Reap near provincial border
<p>JESUIT SERVICE - METTA KARUNA (JS) Contact: Mr. Vong Thim Phone: 012 690 942 Kampong Roteh Village, Kompong Roteh Commune, Steung Sen District, Kompong Thom Email: vongthimm@hotmail.com Website: www.jrscambodia.org www.jesecam.org</p>	<ul style="list-style-type: none"> • Providing wheelchairs, housing, wells • Income generation • Peer counseling • Education access 	<ul style="list-style-type: none"> • Barang, Stung Sen, Sontuk, Sondann, Stong
<p>THE ASSOCIATION OF THE BLIND IN CAMBODIA (ABD) Contact: Mr. Nhik Serey Sokhany Kampong Roteh Village, Kompong Roteh Commune, Steung Sen District, Kompong Thom Province Phone: 092 714 007 Email: habc@online.com.kh Website: www.cambodianblindassociation.org</p>	<ul style="list-style-type: none"> • Small loan programs and training for businesses • Provides walking canes and instruction for use • Education programs for blind children/youth • Awareness on rights of PWDs and blindness education 	<ul style="list-style-type: none"> • Barang, Stung Sen, Sontuk, Sondann, Stong

- World Vision assists schooling for children with disabilities.
- CARITAS includes people with disabilities in their programs.
- CDPO provided a list of DPO representatives. To acquire contact details for Pich Savan, representative of Kompong Tom Provincial Disabled People’s Organization, please refer to the national CDPO office in Phnom Penh.



POPULATION (2008): 318,523

APPROX AREA: 11,094 km²

Number of Districts: 5

Number of Communes: 44

Number of villages: 196

Number of People with Disability: 1632 (2009)

2001 Survey Estimated Affected Areas: 54.7 km²*

2012 Base Line Estimated Affected Areas: 122.554 km²*

District	RECORDED MINE/ERW CASUALTIES						Level 1 Survey Village	Land Contaminated by Mines and UXO Baseline Survey 2009-2013			
	1979-2009	2010	2011	2012	to Feb 2013	Total		Sum A1-A3 (km ²)	A4 (km ²)	Total B (km ²)	Total SHA (A+B)
Snuol	343	8	3	12	1	367	34	20.7	13.2	42.6	444
Kratie	126	0	0	0	0	126	34			0.01	1
Preaek Prasab	114	0	0	0	0	114	27		0.05	4.39	22
Sambour	70	0	6	0	0	76	23		0.41	51	80
Chhloung	56	0	0	0	0	56	13		0.04	7.5	20
Chetr Borei*								0.02	0.12	12.1	48
TOTAL	709	8	9	12	1	739	131	20.72	13.82	117.6	615

*The baseline survey (2009-2012) conducted by demining agencies identified areas contaminated by explosive remnants of war (ERW). This table supplies the total area contaminated. More detailed information can be obtained from CMAA. New district marked * recognized by CMAA as of 2013.

**Sum A1-A3(km²) - sum of all areas that include dense contamination of anti-personnel mines (APM) only (A1); both APM and anti tank mines (ATM) (A2); and ATM only (A3). A4(km²) - area is sporadically contaminated by APM. Total B(km²) - amount of area covered by other ERW
Total SHA (A+B) -the number of suspected hazardous areas (SHA) within the areas identified in Sum A1-A3, A4 and B.

Source: Map of casualties (2006-2010) and statistics (2004-2011) from CMVIS

SERVICES FOR PEOPLE WITH DISABILITY

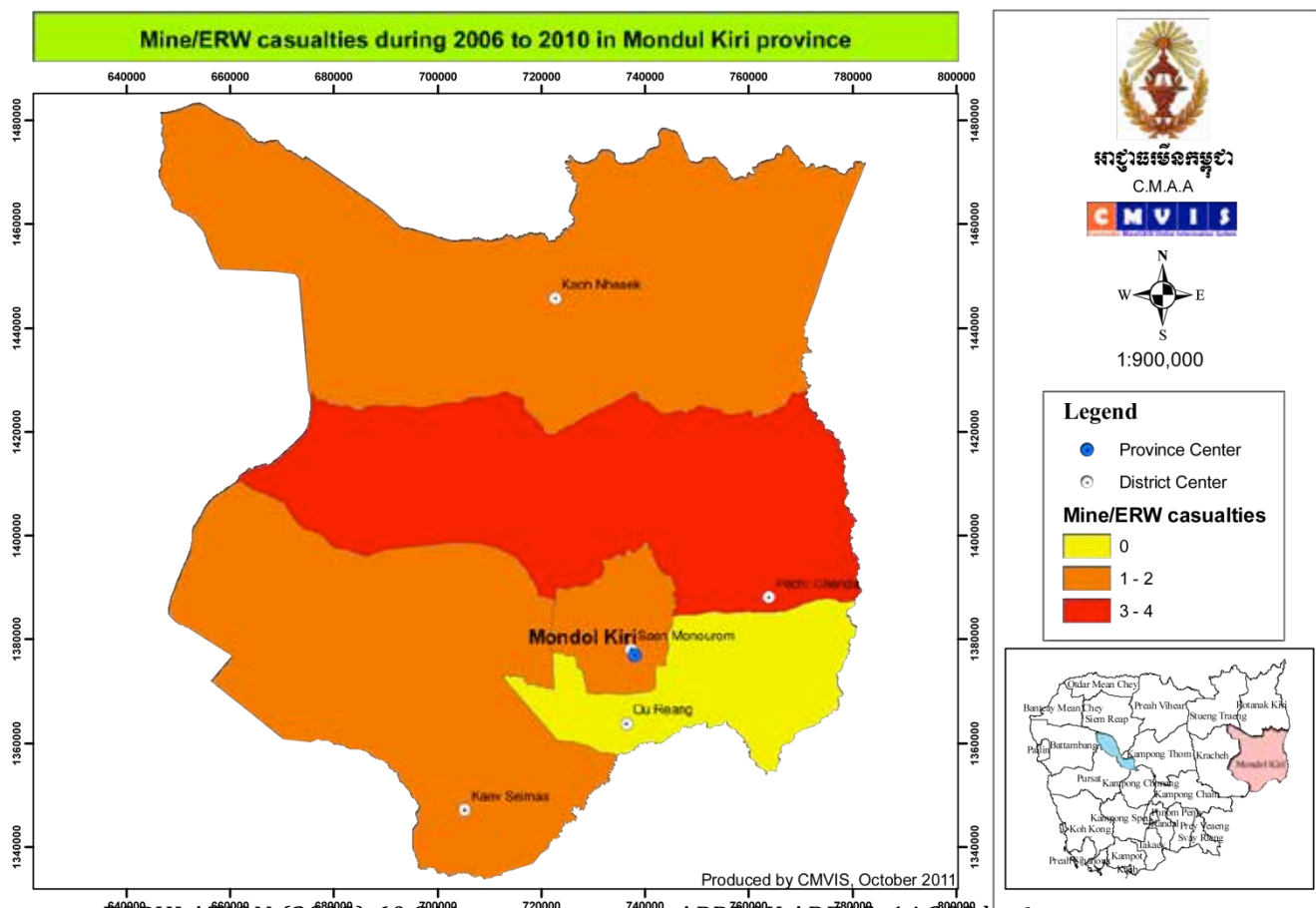
Government services in health and education are mapped on the previous page. As of 2013, Kratie has 2 referral hospitals, 31 health centres and 11 health posts. ID Poor Cards are issued to provide free health services. The government is currently in the research phase of developing a commune insurance card system. MoSVY in collaboration with Veterans International Cambodia (VI-C) runs a rehabilitation center in Kratie, which provides physiotherapy as well as distributes wheelchairs and prosthesis. The centre also provides services for people with disability from Mondol Kiri, Ratanak Kiri, and Stung Treang, and subsidizes costs for those patients who qualify for assistance. The center makes referrals to the provincial hospital (which is subsidized by VI-C) for specific surgeries, such as amputations, and also provides follow-up visits for their patients. MoSVY pays pensions to veterans and retired police officers with disabilities and has a limited outreach team.

CMAA/CMVIS is involved in data collection. In addition, CMAA/CMVIS and CCBL SNP are involved in quality of life survey and education of village leaders on disability rights.

Organizations with staffed offices offering services for survivors and people with disabilities in Kratie:

ORGANIZATION	SERVICES	DISTRICT
<p>CAMBODIAN MINE/ERW VICTIM INFORMATION SYSTEM (CMVIS/CMAA) Contact: Pich Phat (Resident Representative) Phone: 092 822 040</p>	<ul style="list-style-type: none"> • Data collection • Mine risk education • Referrals • Data collection in Mondol Kiri 	<ul style="list-style-type: none"> • All districts when a mine incident occurs in Kratie and Mindol Kiri
<p>KRATIE DISABLED PEOPLE'S ORGANIZATION (KDPO) Contact: Mr. Chhorn Sovandeth Sre Sdao village, Ou Reussey Commune, Kratie City, Kratie Province Phone: 097 88 26 885/011 261 471 Email: deth_kdpo@yahoo.com Website: www.cdpo.org</p>	<ul style="list-style-type: none"> • Disability rights education • Self-help groups • Business/vocational training 	<ul style="list-style-type: none"> • Ou Reussey, commune of Kratie City
<p>THE ASSOCIATION OF THE BLIND IN CAMBODIA (ABC) Contact: Mr. Uk Yuth Ou Reusey Villag, Sangkat Ou Reusey, Kratie City, Kratie Province Phone: 011 664 449 Email: abc@online.com.kh Website: www.cambodianblindassociation.org</p>	<ul style="list-style-type: none"> • Eye care education • Refer to eyes care center • Small business loans 	<ul style="list-style-type: none"> • Cheth Borey, Sambo, Prek Brasob
<p>VETERANS INTERNATIONAL (VI) / MoSVY REHABILITATION CENTRE Contact: Mrs. Nom Channa (Site Manager) Kratie Village, Kratie Commune, Kratie Town, Kratie Province. Phone: chann@vi.org.kh Email: www.veteransforamerica.org</p>	<ul style="list-style-type: none"> • Rehabilitation Centre for Kratie, Steung Treng, Ratanak Kiri, Mondol Kiri • Provides room/board, subsidizes transport fee • Income generation, scholarship program • Self-help group 	<ul style="list-style-type: none"> • Kratie Town

- CDPO provided a list of DPO representatives. To acquire contact details for Chhom Sovandeth, representative of Kratie Provincial Disabled People’s Organization, or Chhin Tevy of Kratie Provincial of Woman with Disability Forum please refer to the national CDPO office in Phnom Penh.



POPULATION (2008): 60,811

APPROX AREAS: 14,288 km²

Number of Districts: 5

Number of Communes: 21

Number of villages: 98

Number of People with Disability: N/A

2001 Survey Estimated Affected Areas: 9.5 km² *

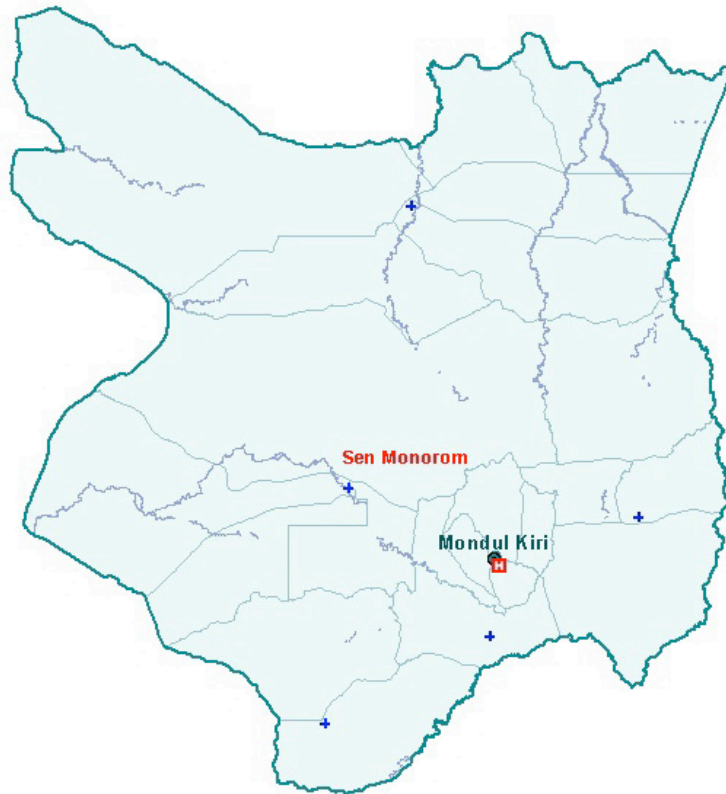
2012 Base Line Estimated Affected Areas: N/A **

District	RECORDED MINE/ERW CASUALTIES						Level 1 Survey Village	Land Contaminated by Mines and UXO Baseline Survey 2009-2013			
	1979-2009	2010	2011	2012	to Feb 2013	Total		Sum A1-A3 (km ²)	A4 (km ²)	Total B (km ²)	Total SHA (A+B)
Koh Nhaek	75	0	0	2	0	77	5	2.08	2.59	14	39
Pechr Chenda	36	0	0	0	0	36	7	0.79	0.84	13.2	25
Keo Seima	63	0	0	0	0	63	3	-	-	-	-
Saen Monorom	32	0	0	0	0	32	11	-	-	-	-
Ou Reang	16	0	0	0	0	16	5	-	-	-	-
TOTAL	222	0	0	2	0	224	31	2.87	3.43	27.2	64

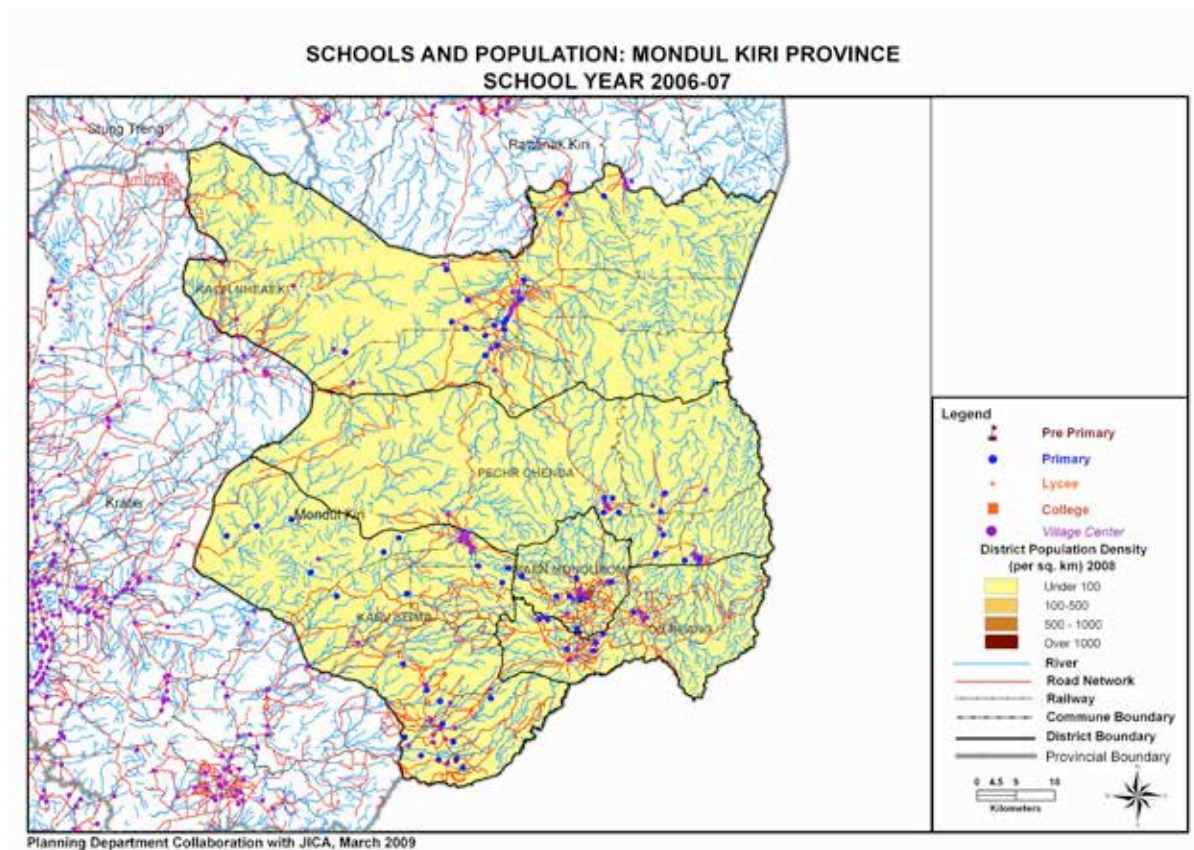
*The baseline survey (2009-2012) conducted by demining agencies identified areas contaminated by explosive remnants of war (ERW). This table supplies the total area contaminated. More detailed information can be obtained from CMAA.

**Sum A1-A3(km²) –sum of all areas that include dense contamination of anti-personnel mines (APM) only (A1); both APM and anti tank mines (ATM) (A2); and ATM only (A3). A4(km²) – area is sporadically contaminated by APM. Total B(km²) – amount of area covered by other ERW Total SHA (A+B) –the number of suspected hazardous areas (SHA) within the areas identified in Sum A1-A3, A4 and B.

Source: Map of casualties (2006-2010) and statistics (2004-2011) from CMVIS



**The above map was provided by the Ministry of Health. It displays the various health centres within the region.



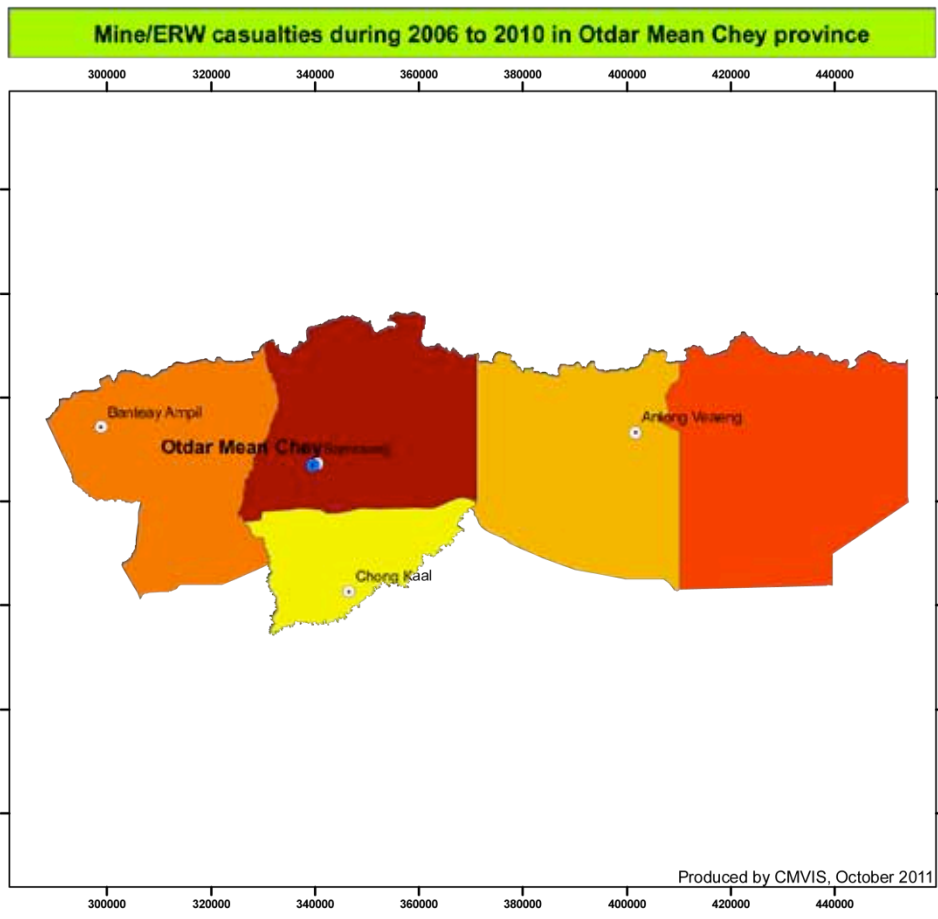
**The above map was provided by the Ministry of Education. It displays the various education centres within the province. Please note that there have been new schools and roads since 2006-07. As of 2012, there are a total of 105 schools with an enrollment of 14,926. Preschools: 12, enrollment 474. Primary school: 81, enrollment 11,637. Secondary schools: 12, enrollment 2, 185. Colleges : 8, enrollment 646. Lycees: 4, enrollment 2,169.

SERVICES FOR PEOPLE WITH DISABILITY

Government services in health and education are mapped on the previous page. As of 2013, Mondulkiri has 9 health centres and 16 health posts. ID Poor Cards are issued to provide free health services. The government is currently in the research phase of developing a commune insurance card system. There is not a rehabilitation centre in Mondulkiri so people requiring assistance must travel to the Kratie provincial rehabilitation centre, which provides transport subsidies for patients who qualify for that assistance. MoSVY has an office in Mondol and provides pensions to veterans with disabilities.

There are currently no organizations with staffed offices offering services for people with disabilities in Mondulkiri.

CDPO provided a list of DPO representatives. To acquire contact details for Kong Mao, representative of Mondulkiri Provincial Disabled People's Organization, please refer to the national CDPO office in Phnom Penh.



Legend

- Province Center
- District Center

Mine/ERW casualties

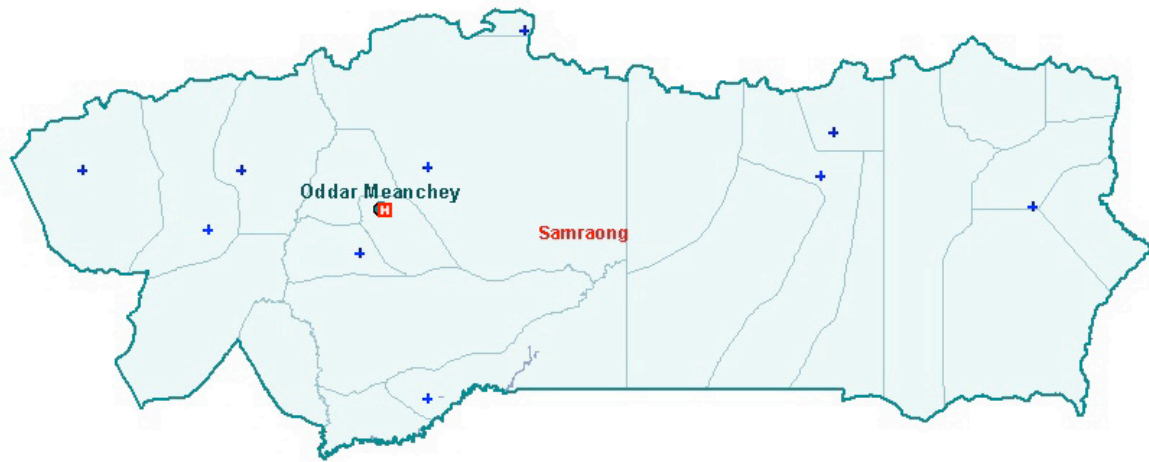
- 1 - 13
- 14 - 24
- 25 - 26
- 27 - 28
- 29 - 78

POPULATION (2008): 185,443 APPROX AREA: 6,748 km²
 Number of Districts: 5 Number of Communes: 24
 Number of villages: 231 Number of People with Disability: N/A
 2001 Survey Estimated Affected Areas: 424.2 km²*
 2012 Base Line Estimated Affected Areas: 274.75 km²**

District	RECORDED MINE/ERW CASUALTIES						Level 1 Survey Village	Land Contaminated by Mines and UXO Baseline Survey 2009-2013			
	1979-2009	2010	2011	2012	to Feb 2013	Total		Sum A1-A3 (km ²)	A4 (km ²)	Total B (km ²)	Total SHA (A+B)
Anlong Vaeng	599	2	3	6	0	610	41	4	16.8	0.07	258
Banteay Ampil	1342	0	1	6	0	1349	67	6	33.7		380
Chong Kal	721	0	1	3	0	725	13	0.08	0.4	147.8	9
Samroang	1639	4	5	3	2	1653	33	19.59	25.7	6.57	406
Trapeang Prasat	408	10	17	4	1	440	35	7.55	9.04	11.92	230
TOTAL	4709	16	27	22	3	4777	189	37.22	85.64	166.36	1283

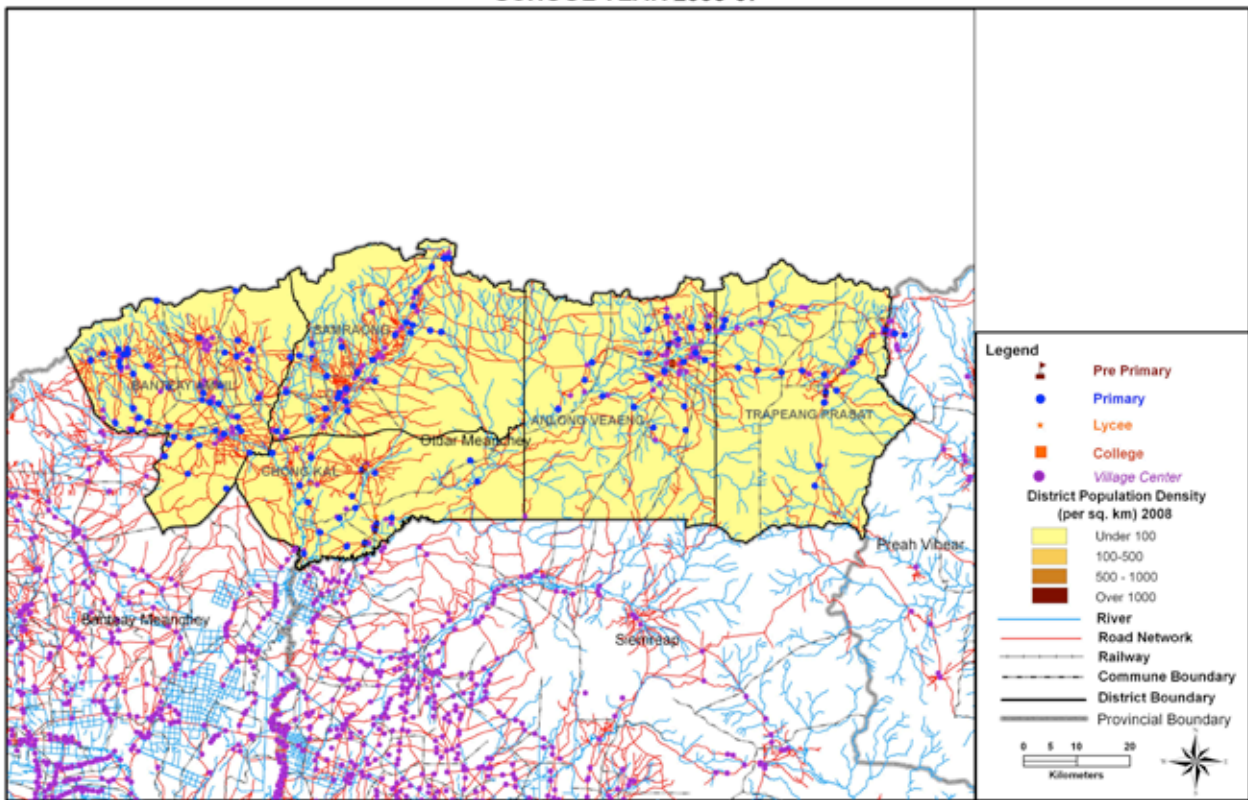
*The baseline survey (2009-2012) conducted by demining agencies identified areas contaminated by explosive remnants of war (ERW). This table supplies the total area contaminated. More detailed information can be obtained from CMAA.
 **Sum A1-A3(km²) –sum of all areas that include dense contamination of anti-personnel mines (APM) only (A1); both APM and anti tank mines (ATM) (A2); and ATM only (A3). A4(km²) – area is sporadically contaminated by APM. Total B(km²) – amount of area covered by other ERW
 Total SHA (A+B) –the number of suspected hazardous areas (SHA) within the areas identified in Sum A1-A3, A4 and B.

Source: Map of casualties (2006-2010) and statistics (2004-2011) from CMVIS



**The above map is provided by the Ministry of Health. It details the various health centres within the region.

**SCHOOLS AND POPULATION: OTDAR MEANCHHEY PROVINCE
SCHOOL YEAR 2006-07**



Planning Department Collaboration with JICA, March 2009

**The above map was provided by the Ministry of Education. It displays the various education centres within the province. Please note that there have been new schools and roads since 2006-07. As of 2012, there are 244 schools with an enrollment of 46,906. Preschools: 38, enrollment 1,199. Primary schools: 181, enrollment 36,247. Secondary schools: 25, enrollment 9,460. Colleges: 20, enrollment 4,358. Lycees: 6, enrollment 5,958.

SERVICES FOR PEOPLE WITH DISABILITY

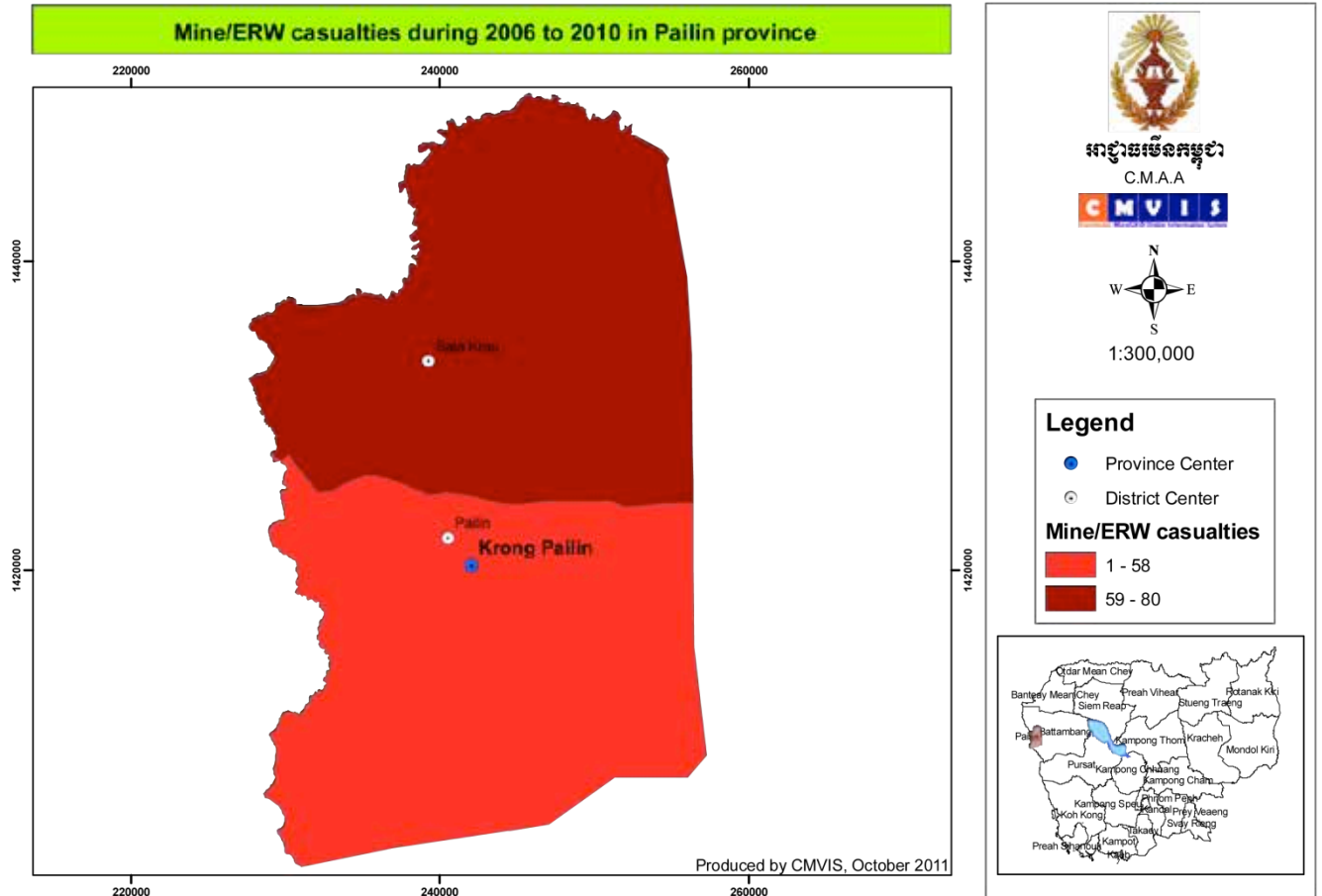
Some government services in health and education are mapped on the previous page. Oddar Meanchey has 1 referral hospital, 23 health centres and 3 health posts. ID Poor Cards are issued to provide free health services. The government is currently in the research phase of developing a commune insurance card system. As there is no rehabilitation centre in Oddar Meanchey, people with disability requiring rehabilitation services must travel to the Siem Reap or Battambang, and the centre subsidizes transport costs for patients who qualify for this assistance. MoSVY has an office in Oddar Meanchey and pays pensions to veterans with disabilities. ICRC supports the Battambang PRC's outreach program to this province.

CMAA/CMVIS is involved in data collection. In addition CMAA/CMVIS and CCBL SNP are involved in quality of life survey and education of village leaders on disability rights.

Organizations with staffed offices offering services for survivors and people with disabilities in Oddar Mean Chey:

ORGANIZATION	SERVICES	DISTRICT
<p>CAMBODIAN MINE/ERW VICTIM INFORMATION SYSTEM (CMVIS/CMAA) Contact: Oun Lyhong (Resident Representative) Phone: 017 978 929</p>	<ul style="list-style-type: none"> • Data collection • Mine risk education, outreach • Referral 	<ul style="list-style-type: none"> • All districts when a mine incident occurs, as well as Siem Reap districts of Varin, Beanteay Srey, Svay Leu, Angkor Chum, Srey Snam, and Kralanh

- The Hospital in Anlong Veung has closed.
- CCBL/JRS Siem Reap offer some outreach services to remote villages in Oddar Meanchey.
- CDPO provided a list of DPO representatives. To acquire contact details for Sok Mao, representative of Oddar Meanchey Provincial Disabled People's Organization, please refer to the national CDPO office in Phnom Penh.

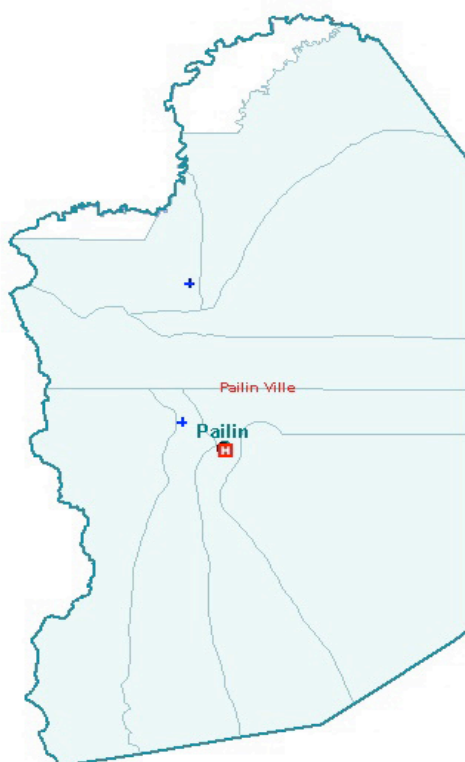


POPULATION (2008): 70,482 APPROX AREA: 803 km²
 Number of Districts: 2 Number of Communes: 8
 Number of villages: 100 Number of People with Disability: about 8000
 2001 Survey Estimated Affected Areas: 254.8 km² *
 2012 Base Line Estimated Affected Areas: 43.32 km² **

District	RECORDED MINE/ERW CASUALTIES						Level 1 Survey Village	Land Contaminated by Mines and UXO Baseline Survey 2009-2013			
	1979-2009	2010	2011	2012	to Feb 2013	Total		Sum A1-A3 (km ²)	A4 (km ²)	Total B (km ²)	Total SHA (A+B)
Pailin	585	6	4	3	0	598	41	0.82	6.62	1.16	160
Sala Krau	704	25	11	1	0	741	67	8.82	22.8	3.2	415
TOTAL	1289	31	15	4	0	1339	108	9.64	29.42	4.36	575

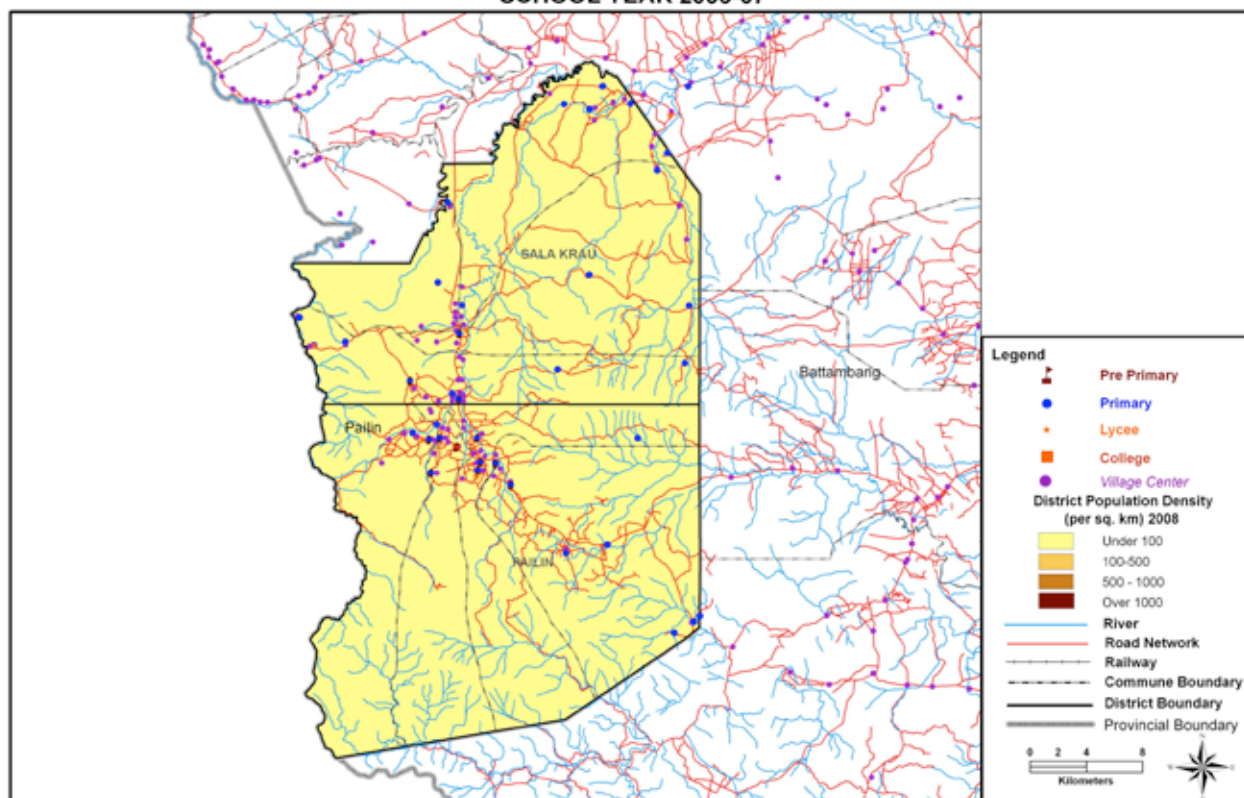
*The baseline survey (2009-2012) conducted by demining agencies identified areas contaminated by explosive remnants of war (ERW). This table supplies the total area contaminated. More detailed information can be obtained from CMAA.
 **Sum A1-A3(km²) – sum of all areas that include dense contamination of anti-personnel mines (APM) only (A1); both APM and anti tank mines (ATM) (A2); and ATM only (A3). A4(km²) – area is sporadically contaminated by APM. Total B(km²) – amount of area covered by other ERW
 Total SHA (A+B) –the number of suspected hazardous areas (SHA) within the areas identified in Sum A1-A3, A4 and B.

Source: Map of casualties (2006-2010) and statistics (2004-2011) from CMVIS



**The following map was provided by the Ministry of Health. It displays the various health centres within the region

**SCHOOLS AND POPULATION: PAILIN PROVINCE
SCHOOL YEAR 2006-07**



**The above map was provided by the Ministry of Education. It displays the various education centres within the province. Please note that there have been new schools and roads since 2006-07. As of 2012, there are 75 schools with an enrollment of 14,818. Preschools: 18, enrollment 572. Primary schools: 49, enrollment 10,536. Secondary schools: 8, enrollment 3,710. Colleges: 6, enrollment 1,248. Lycees: 2, enrollment 1,174.

SERVICES FOR PEOPLE WITH DISABILITY

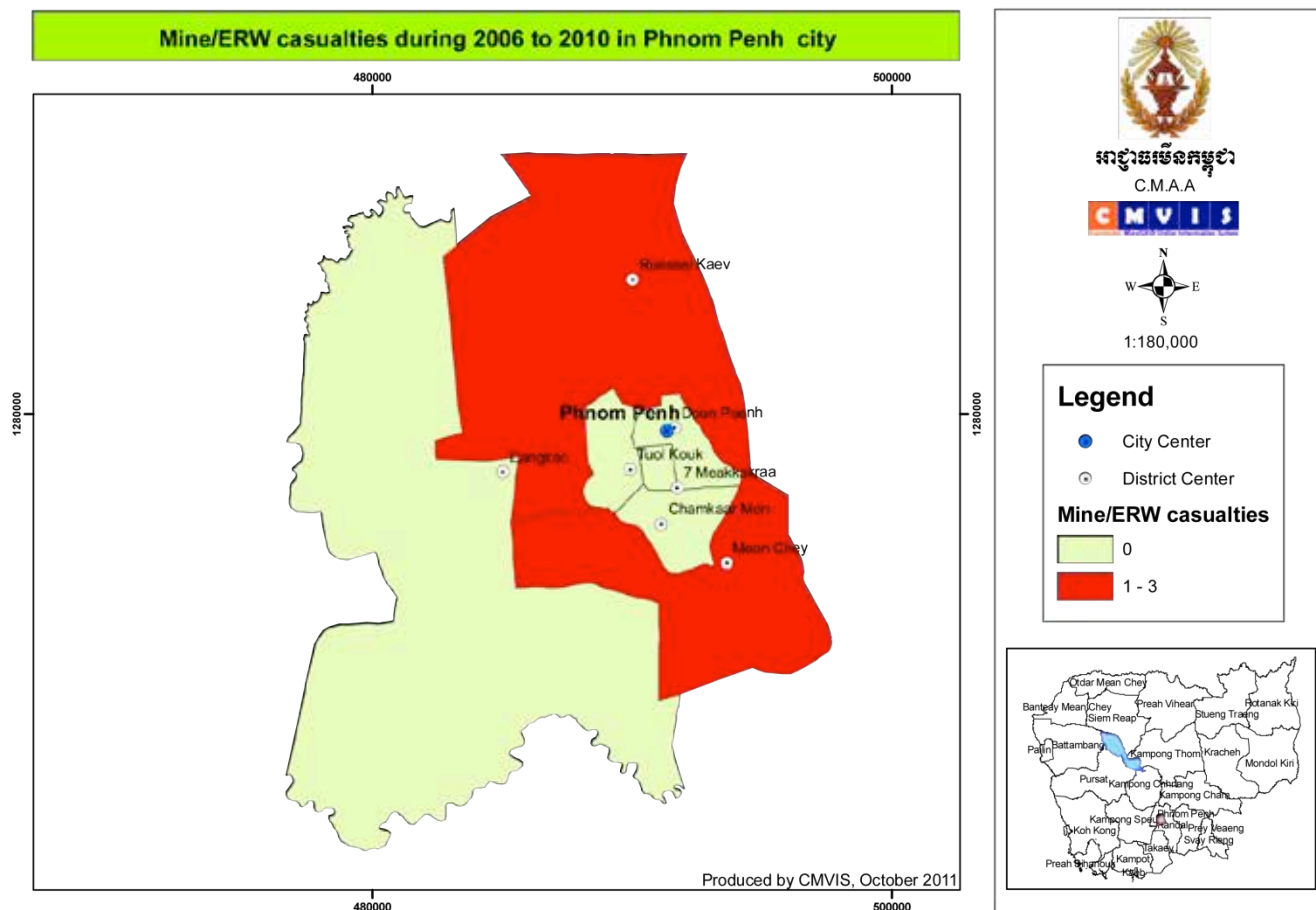
Government services in health and education are mapped on the previous page. As of 2013, Pailin has 1 referral hospital, 6 health centres and 1 health post. ID Poor Cards are issued to provide free health services. The government is currently in the research phase of developing a commune insurance card system. There is not a rehabilitation centre in Pailin, so people with disability requiring physiotherapy, wheelchairs, prosthetics, and crutches may travel to the Battambang provincial rehabilitation centre, which subsidizes transport costs for those patients who qualify for assistance. MoSVY collects data, provides pensions to disabled veterans, and liaises with NGOs.

CMAA/CMVIS in Pailin is involved in data collection in the province and in Battambang districts of Kamrieng, Sampov Lun, Phnom Preok, Bavel, and Samlot. In addition, CMAA/CMVIS and CCBL SNP are involved in quality of life survey and education of village leaders on disability rights.

Organizations with staffed offices offering services for survivors and people with disabilities in Pailin:

ORGANIZATION	SERVICES	DISTRICT
CAMBODIAN MINE/ERW VICTIM INFORMATION SYSTEM (CMVIS/CMAA) Contact : Khan Navy (Resident Representative) Phone : 012 398 752	<ul style="list-style-type: none"> • Data collection • Mine risk education • Referral • Data collection in some districts 	<ul style="list-style-type: none"> • All districts mine accidents occur
OPERATION ENFANTS DU CAMBODGE (OEC) Contact: Mr. Ros Rado Wat Villag, Pailin Commune, Pailin City Phone: 097 33 78 671/092 493 284 Website: www.oecbtb.org	<ul style="list-style-type: none"> • Loans • Scholarship for children • Medical transfer and hospital bills 	<ul style="list-style-type: none"> • Pailin • SalaKrau

- Arrupe Organization in Battambang conducts outreach visits in Pailin.
- Buddhism for Development includes some people with disability in their general community development projects.
- CDPO provided a list of DPO representatives. To acquire contact details for Mam Rem, representative of Pailin Provincial Disabled People’s Organization, please refer to the national CDPO office in Phnom Penh.



POPULATION (2008): 2,234,566

APPROX AREA: 678.46 km²

Number of Districts: 8

Number of Communes: 76

Number of villages: 637

Number of People with Disability: N/A

2001 Base Line Estimated Affected Areas: 2.6 km² *

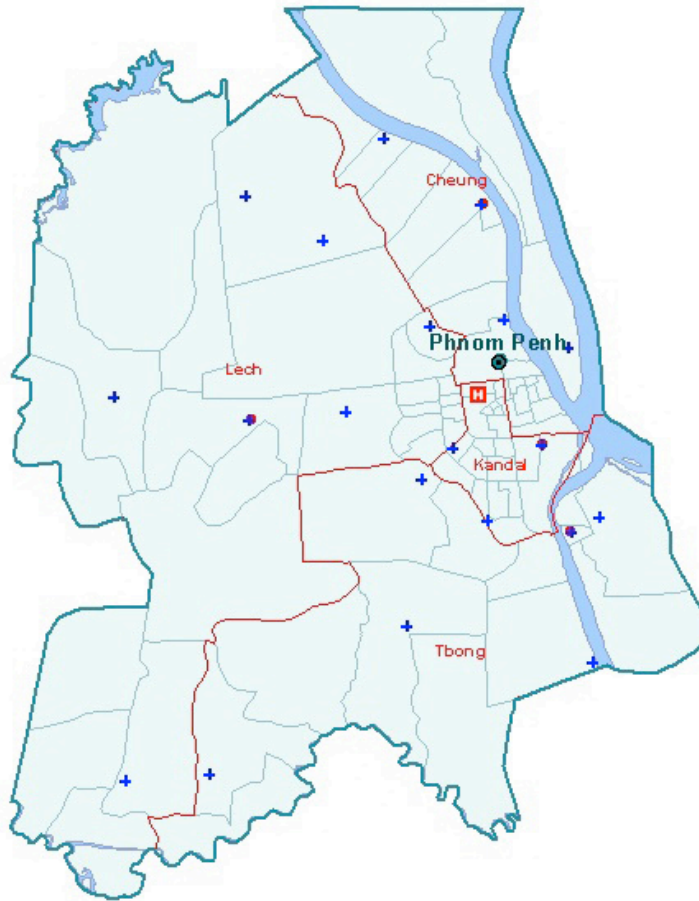
2012 Base Line Estimated Affected Areas: 0.5 km² **

District	RECORDED MINE/ERW CASUALTIES						Level 1 Survey Village	Land Contaminated by Mines and UXO Baseline Survey 2009-2013			
	1979-2009	2010	2011	2012	to Feb 2013	Total		Sum A1-A3 (km ²)	A4 (km ²)	Total B (km ²)	Total SHA (A+B)
Ruessei Kaev	7	0	0	0	0	7	18	0.68	0.48	0.67	19
Doun Penh	1	0	0	0	0	1	5	-	-	-	-
Prampi Makara	0	0	0	0	0	0	3	-	-	-	-
Toul Kok	6	0	0	0	0	6	11	-	-	-	-
Chamkar Mon	2	0	0	0	0	2	6	-	-	-	-
Dangkor	29	0	0	0	0	29	79	-	-	-	-
Meanchey	20	0	0	0	0	20	1	-	-	-	-
Por Sencheay	n/a	n/a	n/a	n/a	n/a	n/a	-			2.86	36
Saen Sokh*										0.13	5
TOTAL	65	0	0	0	0	65	123	0.68	0.48	3.66	60

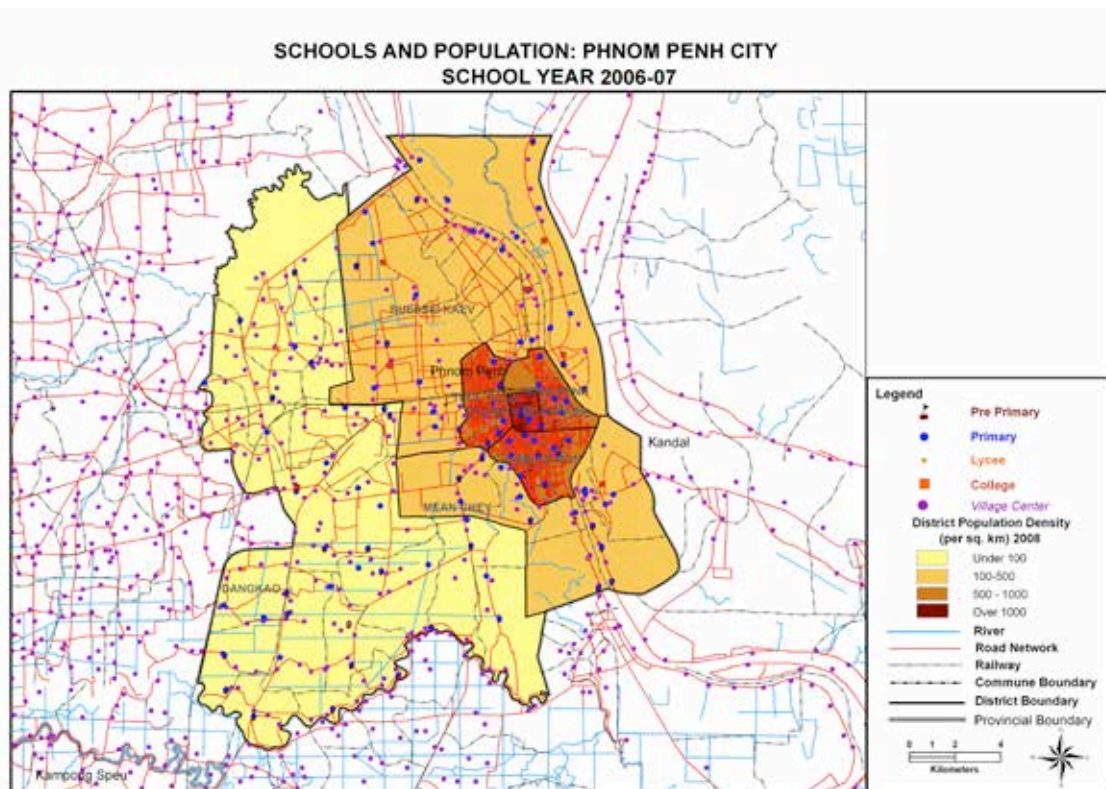
*The baseline survey (2009-2012) conducted by demining agencies identified areas contaminated by explosive remnants of war (ERW). This table supplies the total area contaminated. More detailed information can be obtained from CMAA. New districts recognized in 2013 are marked with *.

**Sum A1-A3(km²) - sum of all areas that include dense contamination of anti-personnel mines (APM) only (A1); both APM and anti tank mines (ATM) (A2); and ATM only (A3). A4(km²) - area is sporadically contaminated by APM. Total B(km²) - amount of area covered by other ERW
 Total SHA (A+B) -the number of suspected hazardous areas (SHA) within the areas identified in Sum A1-A3, A4 and B.

Source: Map of casualties (2006-2010) and statistics (2004-2011) from CMVIS.



**The above map was provided by the Ministry of Health. It displays the various health centres within the region.



**The above map was provided by the Ministry of Education. It displays the various education centres within the province. Please note that there have been new schools and roads since 2006-07. As of 2012, there are a total of 353 schools with an enrollment of 239,163. Preschools: 123, enrollment 9,235. Primary schools: 164, enrolment 133,120. Secondary schools: 66, enrollment 96,808. Colleges: 33, enrollment 14, 625. Lycees: 33, enrollment 82, 183.

SERVICES FOR PEOPLE WITH DISABILITY

The Ministry of Social Action, Veterans and Youth Rehabilitation (MoSVY) is working this year to develop the National Action Plan for disability into 2014-2015. Further, they are in the research phase of developing an insurance card system for use across all provinces. The Disability Action Council, in association with MoSVY works to promote, coordinate, and strengthen capacity of members to initiate and secure the rights and services for people with disability.

Government services in health and education are mapped on the previous page. As of 2013, Phnom Penh has 4 referral hospitals, 33 health centres and 7 health posts, as well as a number of other private hospitals. ID Poor Cards are issued to provide free health services to government operated health services. Phnom Penh has two provincial rehabilitation centres funded by Cambodia Trust and Veterans International. The centre operated by Cambodia Trust is also a rehabilitation school.

Major United Nations organizations such as UNDP and UNICEF have offices in Phnom Penh and are involved in advocacy for disability rights. They also support smaller NGOs and specific projects across the country.

Organizations with staffed offices offering services for survivors and people with disabilities in Phnom Penh:

ORGANIZATION	SERVICES	DISTRICT
<p>ACTION ON DISABILITY AND DEVELOPMENT Contact: Mr. Kong Sopheap (Country Director) #133, Street 95, Sangkat Boeung Trabek, Phnom Penh Phone: 023 216 917 Email: admin.add@add.org.kh Website: www.add.org.kh</p>	<ul style="list-style-type: none"> Capacity building for people with disability 	<ul style="list-style-type: none"> Phnom Penh
<p>AIDE ET ACTION Contact: Vorn Samphors (Program Coordinator) #29, Street 294, Tonle Bassac, Chamkarmon Phnom Penh, Cambodia 012 340135 Phone: 023 221 940 Email: info_sea@aide-et-action.org Website: www.aeai-sea.org</p>	<ul style="list-style-type: none"> Education centre Reading promotion Pre-school for street children of Phnom Penh. 	<ul style="list-style-type: none"> Phnom Penh
<p>ALL EARS CAMBODIA (AEC) Contact: Glyn Vaughan (Executive Director) #7c, Street 240, Khan Daun Penh, Phnom Penh Phone: 011 775 083 Email: glynvaughan@hotmail.com www.reversethecurse-cambodia.com</p>	<ul style="list-style-type: none"> Awareness, treatment and assistive devices for hearing impaired 	<ul style="list-style-type: none"> Phnom Penh
<p>ARTISAN'S ASSOCIATION OF CAMBODIA (AAC) Contact: Mr. Men Sinoun #11B, St. 240, Sangkat Chaktomuok, Khan Daun Penh, Phnom Penh Phone: 023 213 904 Email: aac@online.com.kh Website: www.aac.org.kh</p>	<ul style="list-style-type: none"> Helping social enterprises develop products and marketing Fair trade association supporting handicraft groups across Cambodia 	<ul style="list-style-type: none"> Phnom Penh

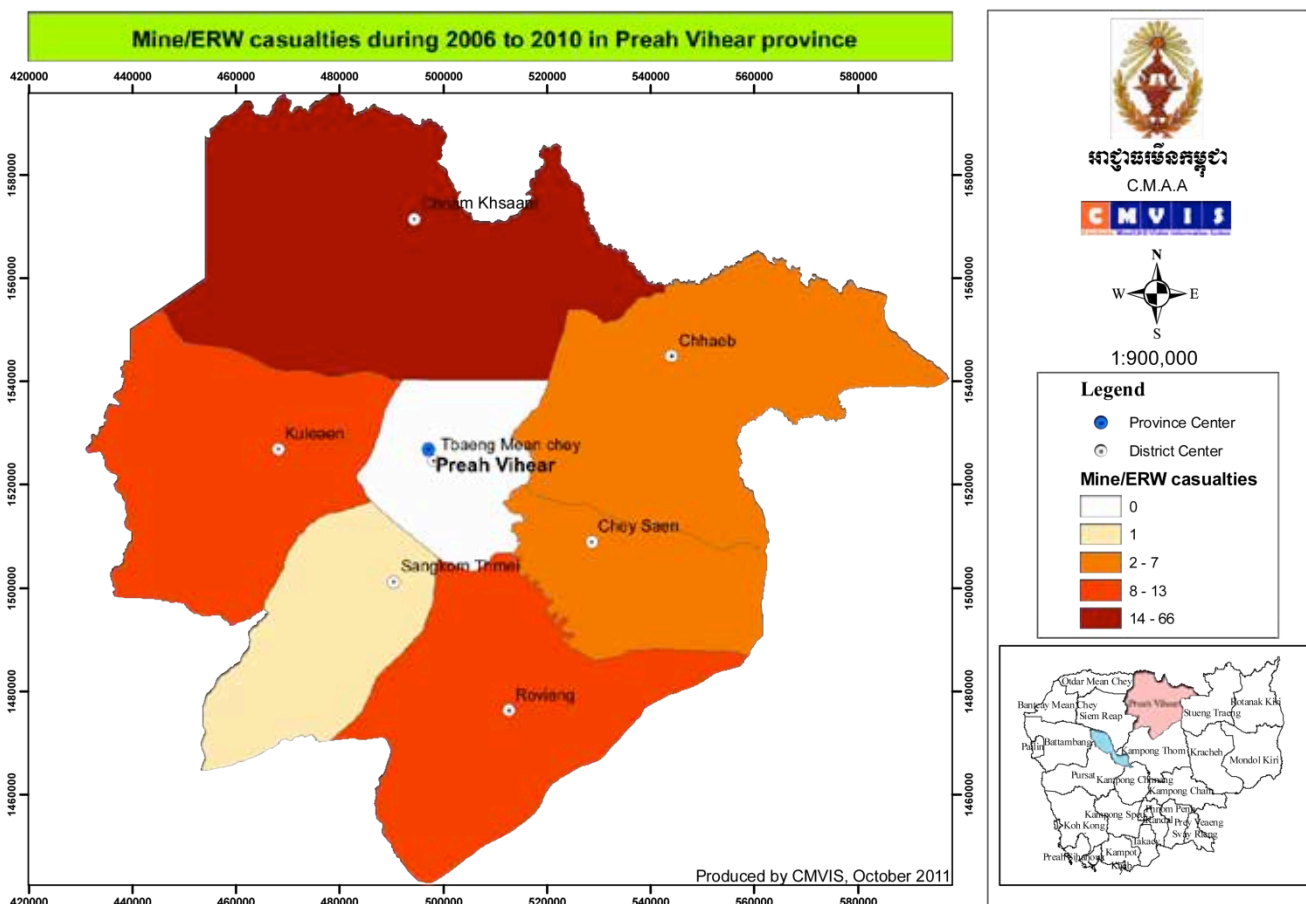
<p>ASSOCIATION FOR AID AND RELIEF WHEELCHAIRS PRODUCTION DEVELOPMENT (AAR-WCD) <u>Contact:</u> Chin Yuk (Director) Kien Khleang, Russey Keo, Phnom Penh <u>Phone:</u> 017 45 6404 <u>Email:</u> director.wc@citylink.com.kh <u>Website:</u> www.aarjapan.gr.jp</p>	<ul style="list-style-type: none"> • Research and assessment, production, distribution, follow-up, repair, counselling and referrals • Improve the mobility of landmine survivors and PWDs, support and social activities. 	<ul style="list-style-type: none"> • Phnom Penh
<p>ASSOCIATION OF THE BLIND IN CAMBODIA <u>Contact:</u> Mr. Boun Mao (Executive Director) #132, St. 193 8, Toul Sway Prey 1, Khan Chamkarmon, Phnom Penh <u>Phone:</u> 012 618 882 <u>Email:</u> abc@online.com.kh <u>Website:</u> www.cambodianblindassociation.org</p>	<ul style="list-style-type: none"> • Vocational training • Rehabilitation • Eye care referral, prevention advocacy • Referral to special education/ integration education 	<ul style="list-style-type: none"> • Phnom Penh
<p>CAMBODIAN DEVELOPMENT MISSION FOR DISABILITY (CDMD) <u>Contact:</u> Mr. Nhip Thy (Executive Director) Wat Saravann, Kot 43, Street 178, Phnom Penh <u>Phone:</u> 023 211 732 <u>Email:</u> info@cdmdcambodia.org <u>Website:</u> www.cdmdcambodia.org</p>	<ul style="list-style-type: none"> • Community based rehabilitation through education, health, livelihood, socialization and empowerment 	<ul style="list-style-type: none"> • Phnom Penh
<p>CAMBODIA DISABLED PEOPLE'S ORGANIZATION (CDPO) <u>Contact:</u> Mr. Ngim Saorath (Executive Director) Wat Than, Norodam Blvd, Tonle Basac, Chamkarmon, Phnom Penh <u>Phone:</u> 023 221 823 <u>Email:</u> director@cdpo.org <u>Website:</u> www.cdpo.org</p>	<ul style="list-style-type: none"> • Rights protection, Awareness raising, Communication and visibility, Membership Development, Membership Development, Organizational Development 	<ul style="list-style-type: none"> • Khan Mean Chey • See list of provincial CDPO contacts in annex
<p>CAMBODIA NATIONAL VOLLEYBALL LEAGUE (DISABLED) <u>Contact:</u> Christopher Minko (Secretary-General) #27 St. 294, Phnom Penh <u>Phone:</u> 023 212 869 <u>Email:</u> cminko@standupcambodia.net <u>Website:</u> www.standupcambodia.net</p>	<ul style="list-style-type: none"> • Providing national and international awareness on disability rights through sport 	<ul style="list-style-type: none"> •
<p>CAPACITY BUILDING OF PEOPLE WITH DISABILITY IN THE COMMUNITY ORGANIZATION (CABDICO) <u>Contact:</u> Mr. Yeang Bun Eang (Executive Director) #43 (in Wat Saravoan), St. 178, Chey Chumneah, Phnom Penh <u>Phone:</u> 012 883 647, 979 679 666 <u>Email:</u> cabdico@cabdico.org.kh <u>Website:</u> www.cabdico.org.kh</p>	<ul style="list-style-type: none"> • Provide home-based rehab for children with disability • CWD care training to family members • Self-help group coordination • Vocational training • Disability rights advocacy and awareness 	<ul style="list-style-type: none"> • Phnom Penh, also offices in Kep, Banteay Mean Chey, Siem Reap

<p>CARITAS-CCAMH <u>Contact:</u> Dr. Bhoomi Kumar (Head of Center) #47 St 198, Sangkat Boeung Pralith, Khan 7 Makara, Phnom Penh <u>Phone:</u> 023 210 757 <u>Email:</u> ccamh-admin@caritascambodia.org, ccamh-community@caritascambodia.org <u>Website:</u> www.caritascambodia.org</p>	<ul style="list-style-type: none"> • Diagnostics, therapy, counseling service to children/young people with neuro-psychiatric, developmental disabilities, emotional/behavioural issues for families, communities, schools, hospitals • Apprentice-style vocational training 	<ul style="list-style-type: none"> • Phnom Penh
<p>CHILDREN'S SURGICAL CENTER (CSC) <u>Contact:</u> Mr. Toun Phea (Manager) Kien Khleang , National Rehabilitation Center, Road 6A, Khan Ruseykeo, Chroy Changvar, Phnom Penh <u>Phone:</u> 012 896 448 <u>Email:</u> phea.csc@csc.org <u>Website:</u> www.csc.org</p>	<ul style="list-style-type: none"> • Rehabilitation surgery • Local surgeons and health workers training 	<ul style="list-style-type: none"> • Phnom Penh
<p>DEAF DEVELOPMENT PROGRAM (DDP) <u>Contact:</u> Mrs. Thuch Sophy (Basic Education Project Manager) #7A, St.101, Sangkat Boeung Trabek, Khan Chamcamorn, Phnom Penh <u>Phone:</u> 017 993 321 <u>Email:</u> info@ddp-cambodia.org <u>Website:</u> www.ddp-cambodia.org</p>	<ul style="list-style-type: none"> • Basic education for deaf children 	<ul style="list-style-type: none"> • Phnom Penh
<p>DIGITAL DIVIDED DATA (DDD) <u>Contact:</u> Ms. Try Neth No. 119, St. 360, Tuol Svayprey 1, Chamkar Mon <u>Phone:</u> 089 979 703 <u>Email:</u> radylee.lim@digitaldividedata.org <u>Website:</u> www.digitaldividedata.org</p>	<ul style="list-style-type: none"> • Employs people with disability for data entry 	<ul style="list-style-type: none"> • Phnom Penh
<p>DISABILITY ACTION COUNCIL (DAC) <u>Contact:</u> Ung Sambath (Deputy Director) Ministry of Social Affairs, Veterans and Youth Rehabilitation, Building #788, Monivong Blvd, Boeng Trabek, Chamkamorn, Phnom Penh <u>Phone:</u> 012 948 020 <u>Email:</u> sambath@dac.org.kh <u>Website:</u> www.dac.org.kh</p>	<ul style="list-style-type: none"> • Promote, coordinate, strengthen capacity of members to initiate and secure the rights and services for PWD 	<ul style="list-style-type: none"> • Phnom Penh
<p>HAGAR (HAGAR – HOUSE OF SMILES) <u>Contact:</u> Chamnap Seang (Programme Manager) #19 Street 57, Beng Keng Kang I, Phnom Penh <u>Phone:</u> 098 210 248 <u>Email:</u> seang.chamnap@hagarinternational.org <u>Website:</u> www.hagarinternational.org</p>	<ul style="list-style-type: none"> • Includes people with disability in training programs 	<ul style="list-style-type: none"> • Phnom Penh

<p>HANDICAP INTERNATIONAL FEDERATION <u>Contact:</u> Benjamin Nguyen (Regional Program Director) #9AB St. 446, Tuol Tompoung 1, Khan Chamkar Mon, Phnom Penh <u>Phone:</u> 023 217 298, 023 217 300, 023 212 897 <u>Email:</u> office@hicambodia.org <u>Website:</u> www.hicambodia.org</p>	<ul style="list-style-type: none"> • Supporting rehabilitation including physiotherapy, production workshop, assistive devices, wheelchairs, prosthetics • Livelihood project in Kampong Cham (Income generation) • Road safety projects 	<ul style="list-style-type: none"> • Phnom Penh • Provincial outreach
<p>INTERNATIONAL COMMITTEE OF THE RED CROSS (ICRC) <u>Contact:</u> Didier Cooreman (Head of Physical Rehabilitation Project) <u>Phone:</u> 023 990 781 <u>Email:</u> ppo_phnompenhoffice@icrc.org <u>Website:</u> www.icrc.org</p>	<ul style="list-style-type: none"> • Aiding MoSVY through managerial, technical and financial support to provincial rehabilitation centres, prosthetic manufacturing, outreach 	<ul style="list-style-type: none"> • Phnom Penh • Major centres in Battambang, Kampong Speu,
<p>INTERNATIONAL RESOURCE FOR THE IMPROVEMENT OF SIGHT (IRIS) <u>Contact:</u> Em Mr. Roger Biggs (Representative) House 29b, Street 564, Sangkat Boeung Kok 1, Khan Toul Kork, Phnom Penh <u>Phone:</u> 015 890 008 <u>Email:</u> iriscambodia@camintel.com</p>	<ul style="list-style-type: none"> • Surgery 	<ul style="list-style-type: none"> • Phnom Penh
<p>JAPAN-CAMBODIA INTERACTIVE ASSOCIATION (JCIA) <u>Contact:</u> Mr. Tho Bunthy (Director) # Street 1019, Phnom Penh Thmey, Phnom Penh <u>Phone:</u> 023 880 761 <u>Email:</u> jcia@online.com.kh</p>	<ul style="list-style-type: none"> • Vocational training, sewing, motorbike repairs, radio/ TV repairs 	<ul style="list-style-type: none"> • Phnom Penh
<p>JESUIT SERVICE <u>Contact:</u> Ms. Kith Sorphanhy Address: #376 Kouk Khleang Village, Phnom Penh Thmey, Phnom Penh <u>Phone:</u> 012 242 130 <u>Email:</u> jesecam@gmail.com Website: www.jesecam.org Light of Mercy Home Children Centre <u>Contact:</u> Sister Adelphe Tran <u>Phone:</u> 012 415 342 <u>Email:</u> adelphetrans@yahoo.com</p>	<ul style="list-style-type: none"> • Ear Services • Hostel for children with disability (at Light of Mercy Home Children Centre) 	<ul style="list-style-type: none"> • Phnom Penh • Provincial outreach
<p>KHMER ASSOCIATION FOR VOCATIONAL TRAINING AND VOCATION <u>Contact:</u> Hem Phang <u>Phone:</u> 0 12 850 649 No. 12FEo, Street 6141295, Boeung Kork II, Khan Toul Kork, Phnom Penh <u>Email:</u> hem_phang@yahoo.com</p>	<ul style="list-style-type: none"> • Vocational training • Small business grant support 	<ul style="list-style-type: none"> • Phnom Penh
<p>KOMARPIKAR FOUNDATION (KPF) <u>Contact:</u> Kong Vichetra (Executive Director) # 53DEo, Street 180, Boeung Raing, <u>Phone:</u> 012 843 446 <u>Email:</u> vichetra.kong@komarpikar.org Website: www.komarpikar.org</p>	<ul style="list-style-type: none"> • Physiotherapy center • Daycare centers for children with disability 	<ul style="list-style-type: none"> • Phnom Penh

<p>KROUSAR THMEY <u>Contact:</u> Mr. Cheam Kosal (General Director) #4, St. 257, Toeuk Laak I, Toul Kork, Phnom Penh <u>Phone:</u> 023 366 184 <u>Email:</u> communication@krousar-thmey.org krosa-thmey@bigfoot.com <u>Website:</u> www.krousar-thmey.org</p>	<ul style="list-style-type: none"> • Schools for braille, sign language, awareness for special education • Protection centres, family housing, medical exams for children • Special education for Khmer arts and culture • Prevention campaigns about child prostitution and trafficking 	<ul style="list-style-type: none"> • Phnom Penh • Provincial outreach
<p>NATIONAL CENTRE OF DISABLED PERSONS (NCDP) <u>Contact:</u> Mr. Yi Veasna (Executive director) #3, Norodom Boulevard, Phnom Penh <u>Phone:</u> 023 210 140 <u>Email:</u> ncdp_dir@online.com.kh <u>Website:</u> www.ncdpcam.org</p>	<ul style="list-style-type: none"> • Referral service to rehabilitation, educational and vocational training • Raise disability awareness, education support, skill training • Reintegration for landmine victims 	<ul style="list-style-type: none"> • Phnom Penh
<p>NEW HUMANITY (NH) <u>Contact:</u> Mr. Santiago Col #19, St. 317, Boeung Kok 1, Phnom Penh <u>Phone:</u> <u>Email:</u> officepnp@nhcam.org <u>Website:</u> www.nhcambodia.org</p>	<ul style="list-style-type: none"> • Education • Disability and Agriculture Services 	<ul style="list-style-type: none"> • Phnom Penh
<p>PHNOM PENH CENTER FOR INDEPENDENT LIVING (PPCIL) <u>Contact:</u> Mey Samith (Executive Director) #420, St. 68K, Chamkar Ovleuk, Dangkor, Phnom Penh <u>Phone:</u> 023 866 348 <u>Email:</u> info@ppcil.org <u>Website:</u> www.ppcil.org</p>	<ul style="list-style-type: none"> • Training for independent living and livelihood 	<ul style="list-style-type: none"> • Phnom Penh
<p>POUR UN SOURIRE D'ENFANT <u>Contact:</u> Mr. Pin Sarapich (Director) #402, Phum Trea, Stung Meanchey, Phnom-Penh <u>Phone:</u> 012 900578, 023 995 660 <u>Email:</u> pse@site-pse.org <u>Website:</u> ww.pse.asso.fr</p>	<ul style="list-style-type: none"> • Includes people with disability in vocational training 	<ul style="list-style-type: none"> • Phnom Penh
<p>REHAB CRAFT CAMBODIA (RCC) <u>Contact:</u> Mr. Roath (Director) #10A, Street 322, Phnom Penh <u>Phone:</u> 023 726 801 <u>Email:</u> rcc@camnet.com.kh <u>Website:</u> www.rehabcraftcambodia.com</p>	<ul style="list-style-type: none"> • People with disability employment • handicraft production training for People with disability 	<ul style="list-style-type: none"> • Phnom Penh
<p>THE CAMBODIA TRUST <u>Contact:</u> Chin Da (Programme Manager) #20C, Group 3, St Doung Ngeap, Sangkat Stung Meanchey, Khan Meanchey, Phnom Penh <u>Phone:</u> 023 881 494 <u>Email:</u> admin@cambodiatruster.org.kh <u>Website:</u> www.cambodiatruster.org.kh</p>	<ul style="list-style-type: none"> • Physical rehabilitation programs • Community development • Prosthetic/Orthotic training • Provides room/board for overnight patients 	<ul style="list-style-type: none"> • Phnom Penh • Outreach to Kampong Chhnang, Pursat districts Krakor, Sihanoukville

<p>TRANSCULTURAL PSYCHO-SOCIAL ORGANIZATION (TPO) <u>Contact:</u> Mr. Chhim Sotheara (Managing Director) #20, Street 334, Boeung keng Kang, Phnom Penh <u>Phone:</u> 023 636 6992 <u>Email:</u> admin@tpocambodia.org <u>Website:</u> www.tpocambodia.org</p>	<ul style="list-style-type: none"> • Includes people with disability in their mental health program 	<ul style="list-style-type: none"> • Phnom Penh • Provincial outreach
<p>VETERANS INTERNATIONAL CAMBODIA (VIC) <u>Contact:</u>Mr. Rithy Keo (Country Representative) Road 6A, Kien Khleang Village, Sangkat Chroy Changvar, Phnom Penh <u>Phone:</u> 023 430 942 <u>Email:</u> rithy@vic.org.kh, krithy@theintlcenter.org <u>Website:</u> www.ic-vic.org</p>	<ul style="list-style-type: none"> • Physical rehabilitation centre including wheelchair workshop, prosthetic production • Community based rehabilitation through small grants, vocational training, school integration • Targeted outreach from rehab centres 	<ul style="list-style-type: none"> • Phnom Penh • Provincial outreach
<p>WATTHAN ARTISANS CAMBODIA (WAC) <u>Contact:</u> Mr. Try Sophearak Wat Than #180, Norodom Blvd, Tonle Basac, Khan Chamkormon, Phnom Penh <u>Phone:</u> 023 216 321 <u>Email:</u> wacwatthan@gmail.com</p>	<ul style="list-style-type: none"> • Vocational training • Employment • Selling handicraft products 	<ul style="list-style-type: none"> • Phnom Penh



POPULATION (2008): 170,852

APPROX AREA: 13,788 km²

Number of Districts: 7

Number of Communes: 48

Number of villages: 209

Number of People with Disability: N/A

2001 Survey Estimated Affected Areas: 178.7 km² *

2012 Base Line Estimated Affected Areas: 229.8 km² **

District	RECORDED MINE/ERW CASUALTIES						Level 1 Survey Village	Land Contaminated by Mines and UXO Baseline Survey 2009-2013			
	1979-2009	2010	2011	2012	to Feb 2013	Total		Sum A1-A3 (km ²)	A4 (km ²)	Total B (km ²)	Total SHA (A+B)
Chey Sen	74	2	0	0	0	76	12	1.1	2.7	0.05	31
Chheb	122	0	0	0	0	122	14		0.5	7.7	27
Choam Khsant	1207	17	18	7	1	1250	13	13.63	9.47	185.49	367
Kulean	390	0	0	11	0	401	14	1.2	2.6		52
Preah Vihear	n/a	n/a	n/a	n/a	n/a	n/a	n/a		0.2	0.4	12
Roveang	657	0	6	7	0	670	26		2.7	0.05	42
Sangkum Thmei	156	0	0	0	0	156	9	1.2	1.1		41
Tbeng Meanchey	124	0	4	0	0	128	8		0.6		8
TOTAL	2730	19	28	25	1	2803	96	17.13	19.87	193.7	580

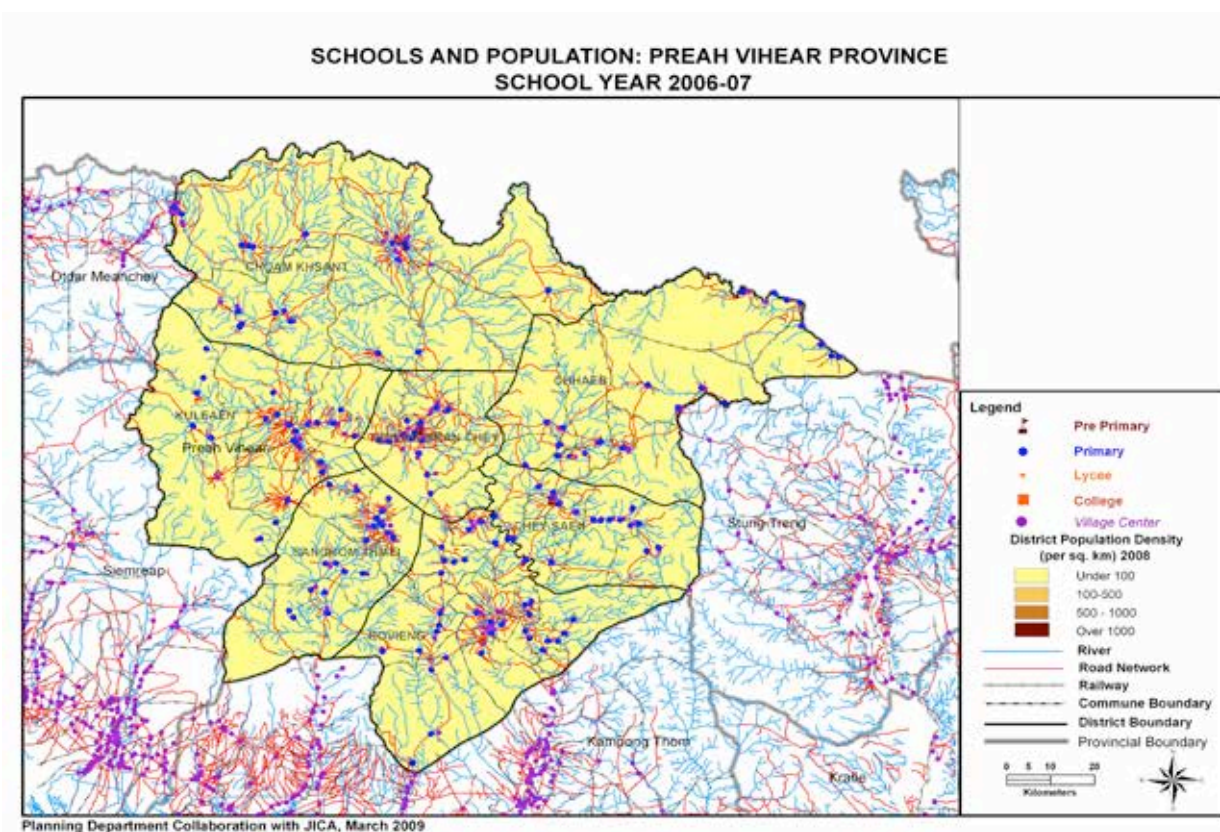
*The baseline survey (2009-2012) conducted by demining agencies identified areas contaminated by explosive remnants of war (ERW). This table supplies the total area contaminated. More detailed information can be obtained from CMAA.

**Sum A1-A3(km²) –sum of all areas that include dense contamination of anti-personnel mines (APM) only (A1); both APM and anti tank mines (ATM) (A2); and ATM only (A3). A4(km²) – area is sporadically contaminated by APM. Total B(km²) – amount of area covered by other ERW
Total SHA (A+B) –the number of suspected hazardous areas (SHA) within the areas identified in Sum A1-A3, A4 and B.

Source: Map of casualties (2006-2010) and statistics (2004-2011) from CMVIS



**The above map is provided by the Ministry of Health. It details the various health centres within this region.



**The above map was provided by the Ministry of Education. It displays the various education centres within the province. Please note that there have been new schools and roads since 2006-07. As of 2012, there are 315 schools with an enrollment of 48,363. Preschools: 62, enrollment 1,921. Primary schools: 205, enrollment 36,054. Secondary schools: 48, enrollment 10,388. Colleges: 39, enrollment 5,842. Lycees: 14, enrollment 5,471.

SERVICES FOR PEOPLE WITH DISABILITY

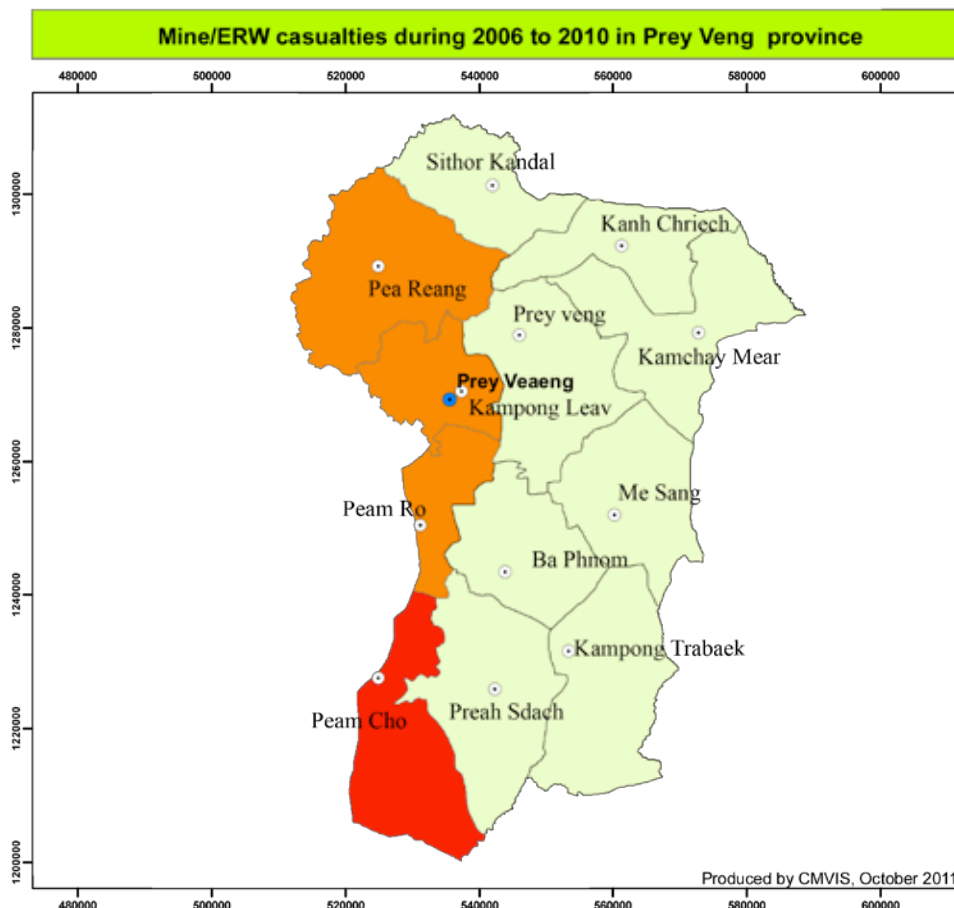
Government services in health and education are mapped on the previous page. As of 2013, Preah Vihear has 1 referral hospital, 20 health centres and 15 health posts. ID Poor Cards are issued to provide free health services. The government is currently in the research phase of developing a commune insurance card system. The rehabilitation centre in Siem Reap provides services for people with disability coming from Preah Vihear, and subsidizes transport costs for those patients who qualify for assistance. MoSVY has an office in Preah Vihear, and provides pensions to veterans with disabilities.

CMAA/CMVIS is involved in data collection. In addition, CMAA/CMVIS and CCBL SNP are involved in quality of life survey and education of village leaders on disability rights.

Organizations with resident staff offering services for survivors and people with disabilities in Preah Vihear:

ORGANIZATION	SERVICES	DISTRICT
CAMBODIAN MINE/ERW VICTIM INFORMATION SYSTEM (CMVIS/CMAA) Contact: Thun Sothea (Resident Representative) Phone: 012 275 712	<ul style="list-style-type: none"> • Data collection • Mine risk education 	<ul style="list-style-type: none"> • All districts when a mine incident occurs

- The National CDPO office has a representative in this province. CDPO provided a list of DPO representatives. To acquire contact details for Bour Net, representative of Preah Vihear Provincial Disabled People's Organization, please refer to the national CDPO office in Phnom Penh.
- Cambodia Red Cross (CRC) has a program providing housing for the vulnerable. At least one person with disability has been assisted. There is scope for further collaboration between CRC and the CMVIS/CMAA liaison.
- M.O.D.E. was previously funded by AUSAID's CIDI program, and includes some people with disability in its work with the vulnerable poor.



POPULATION (2008): 947,357

Number of Districts: 12

Number of villages: 1,139

2001 Survey Estimated Affected Areas: 1.5 km² *

2012 Base Line Estimated Affected Areas: 0.1 km²**

APPROX AREAS: 4,883 km²

Number of Communes: 116

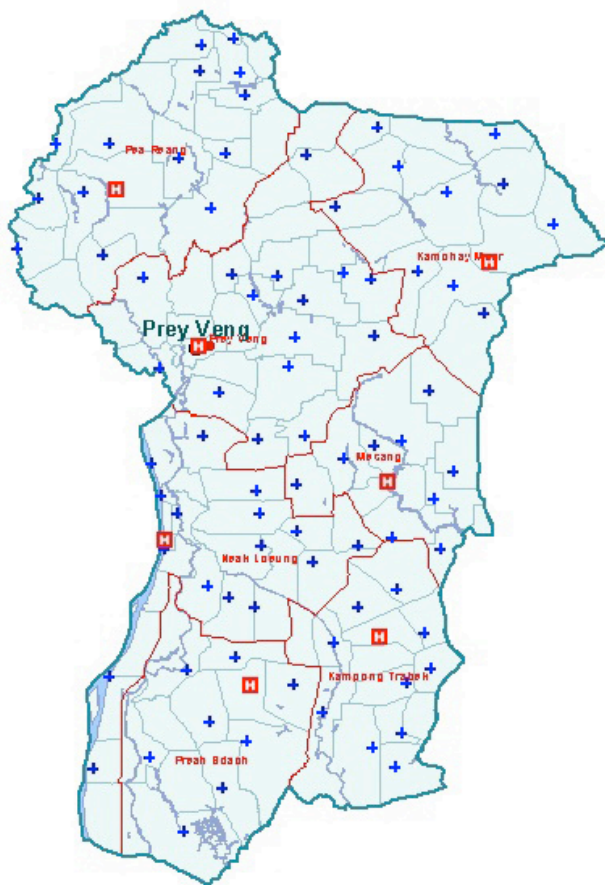
Number of People with Disability: N/A

District	RECORDED MINE/ERW CASUALTIES						Level 1 Survey Village	Land Contaminated by Mines and UXO Baseline Survey 2009-2013			
	1979-2009	2010	2011	2012	to Feb 2013	Total		Sum A1-A3 (km ²)	A4 (km ²)	Total B (km ²)	Total SHA (A+B)
Peam Ro	44	1	0	0	0	45	30			0.1	9
Kampong Leav	23	0	0	0	0	23	34	-	-	-	-
Kampong Trabaek	8	0	0	0	0	8	61	-	-	-	-
Me Sang	8	0	0	0	0	8	21	-	-	-	-
Kanh Chriech	6	0	0	0	0	6	11	-	-	-	-
Pea Reang	6	1	0	0	0	7	33	-	-	-	-
Kamchay Mear	15	0	0	0	0	15	44	-	-	-	-
Peam Chor	8	0	0	0	0	8	19	-	-	-	-
Preah Sdach	4	0	0	0	0	4	59	-	-	-	-
Prey Veng	2	0	0	0	0	2	43	-	-	-	-
Ba Phnum	1	0	0	0	0	1	52	-	-	-	-
Sithor Kandal	1	0	0	0	0	1	5	-	-	-	-
TOTAL	126	2	0	0	0	128	412	n/a	n/a	0.1	9

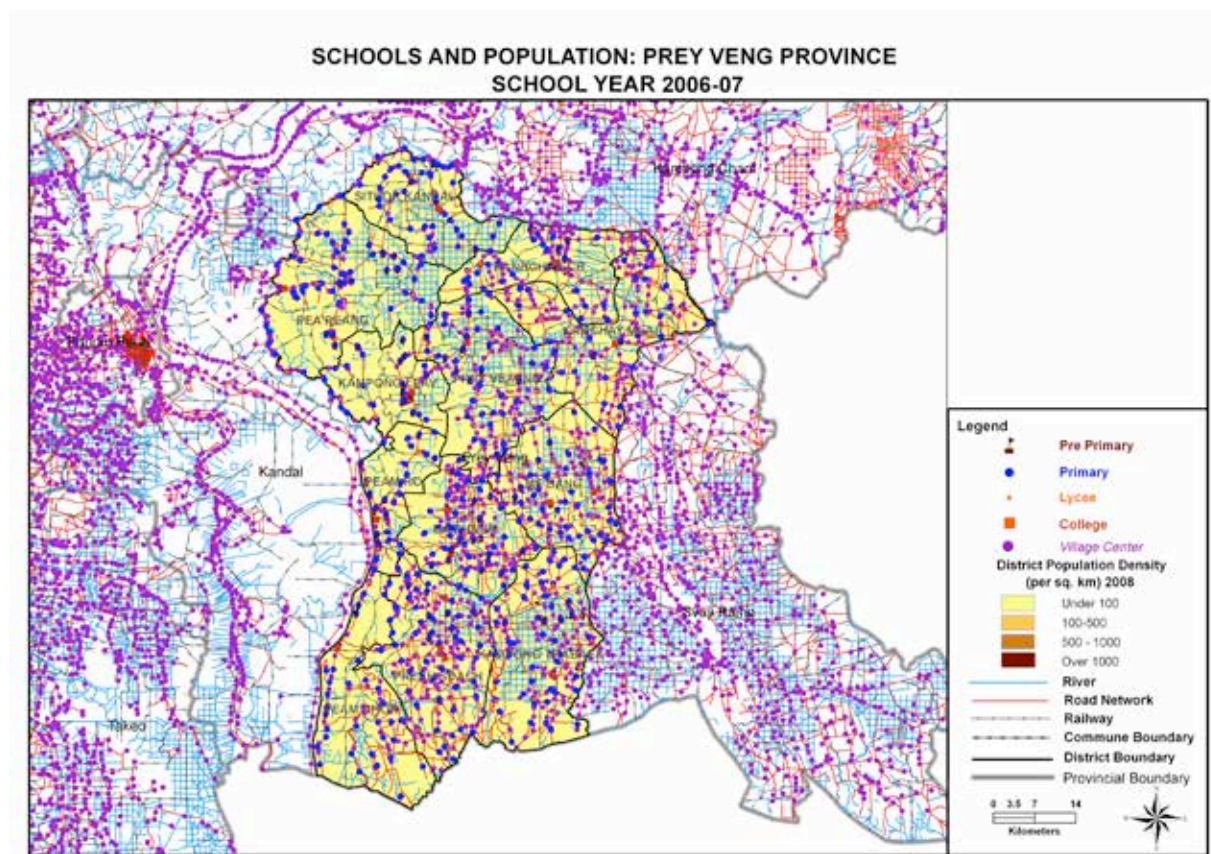
*The baseline survey (2009-2012) conducted by demining agencies identified areas contaminated by explosive remnants of war (ERW). This table supplies the total area contaminated. More detailed information can be obtained from CMAA.

**Sum A1-A3(km²) – sum of all areas that include dense contamination of anti-personnel mines (APM) only (A1); both APM and anti tank mines (ATM) (A2); and ATM only (A3). A4(km²) – area is sporadically contaminated by APM. Total B(km²) – amount of area covered by other ERW
Total SHA (A+B) –the number of suspected hazardous areas (SHA) within the areas identified in Sum A1-A3, A4 and B.

Source: Map of casualties (2006-2010) and statistics (2004-2011) from CMVIS



The above map was provided by the Ministry of Health. It displays the various health centres within the region.



Planning Department Collaboration with JICA, March 2009

**The above map was provided by the Ministry of Education. It displays the various education centres within the province. Please note that there have been new schools and roads since 2006-07. As of 2012, there are a total of 790 schools with an enrollment of 234,850. Preschools: 140, enrollment 5,884. Primary schools: 532, enrollment 166,263. Secondary schools: 118, enrollment 62, 703. Colleges: 94, enrollment 28,423. Lycees: 24, enrollment 34,280.

SERVICES FOR PEOPLE WITH DISABILITY

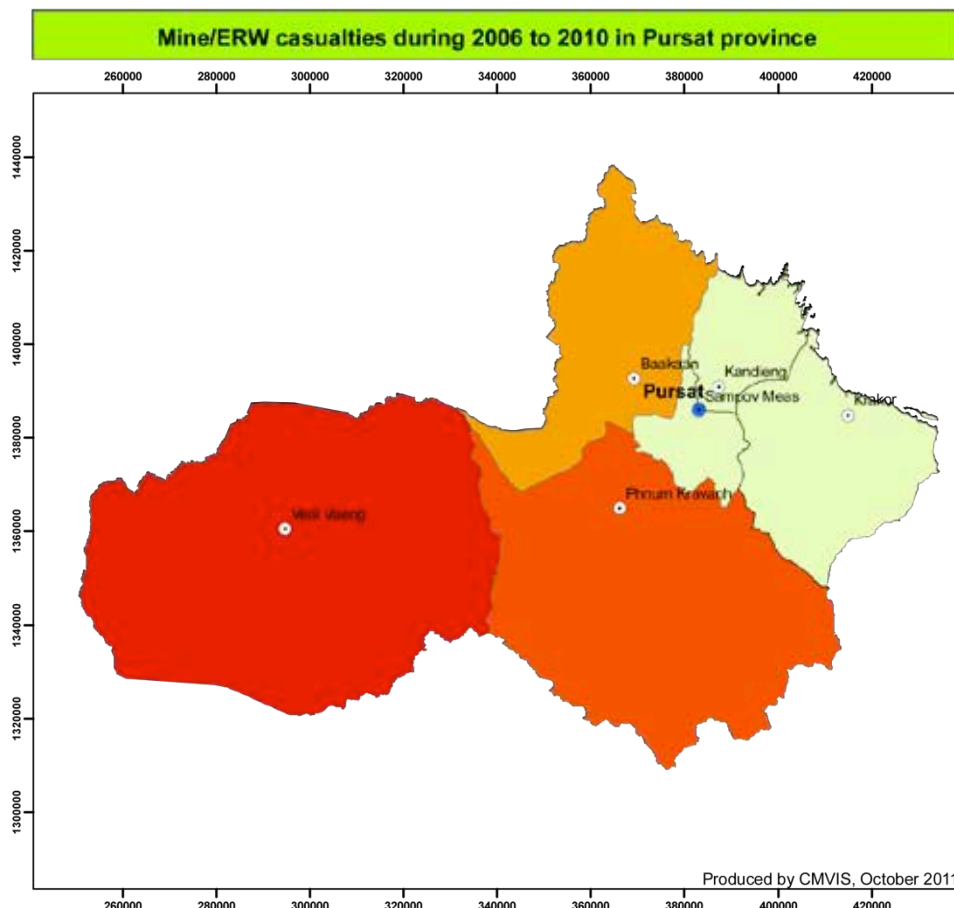
Government services in health and education are mapped on the previous page. As of 2013, Prey Veng has 6 referral hospitals, 91 health centres and 4 health posts. ID Poor Cards are issued to provide free health services. The government is currently in the research phase of developing a commune insurance card system. MoSVY pays pensions to veterans and retired police officers with disabilities. They collaborate with Veterans International to run a rehabilitation center in Prey Veng Town providing physiotherapy as well as wheelchairs and prostheses. The centre also provides services for people with disability coming from Svay Reng, and subsidizes transport costs for those patients who qualify for assistance. The ministry also donates blankets, mosquito nets, and sleeping mats. The ministry has held events for International Day of People with Disability on December 3rd.

CMAA/CMVIS is involved in data collection. In addition, CMAA/CMVIS and CCBL SNP are involved in quality of life survey and education of village leaders on disability rights.

Organizations with staffed offices offering services for survivors and people with disabilities in Prey Veng:

ORGANIZATION	SERVICES	DISTRICT
<p>THE ASSOCIATION OF THE BLIND IN CAMBODIA (ABD) Contact: Mrs. Kreal Darith 2 Village, Sangkat Kampong Lea, Prey Veng City, Prey Veng Province Phone: 077 922 358 Email: darithkreal@yahoo.com Website: www.cambodianblindassociation.org</p>	<ul style="list-style-type: none"> • Eye health care education and referral to eye care centre • Educational support and rehabilitation for the blind • Small loans 	<ul style="list-style-type: none"> • Kampong Leav, Prey Veng City, Kanh Chreach, Kamchay Mear, Peam Ro, Peareang
<p>VETERANS INTERNATIONAL CAMBODIA (VI/C) Contact: Mr. Ull Meng Hour Baray Lech Village, Sangkat Baray, Prey Veng City, Prey Veng Province Phone: 012 957 343/043 631 1101 Email: ullmenghour@yahoo.com Website: www.vi.vic.org</p>	<ul style="list-style-type: none"> • Rehabilitation centre for Prey Veng and Svay Rieng including emergency response, physical therapy, building ramps, and providing room/board • Scholarships/small loans • Student counselling and referral for social services 	<ul style="list-style-type: none"> • All districts in Prey Veng

- CDPO provided a list of DPO representatives. To acquire contact details for Leak Khan, representative of Pearaing District Disabled People's Federation, Leng Sokhorn, representative of Prey Veng Provincial of Woman with Disability Forum, Preab Ly, representative of Svay Angtor Disabled People's Organization, Sam Sambath, representative of Kampong Rou District Disabled People's Federation, please refer to the national CDPO office in Phnom Penh.



POPULATION (2008): 947,357

Number of Districts: 6

Number of villages: 501

2001 Survey Estimated Affected Areas: 537.8 km²*

2012 Base Line Estimated Affected Areas: 39.09 km²**

APPROX AREA: 12,692 km²

Number of Communes: 49

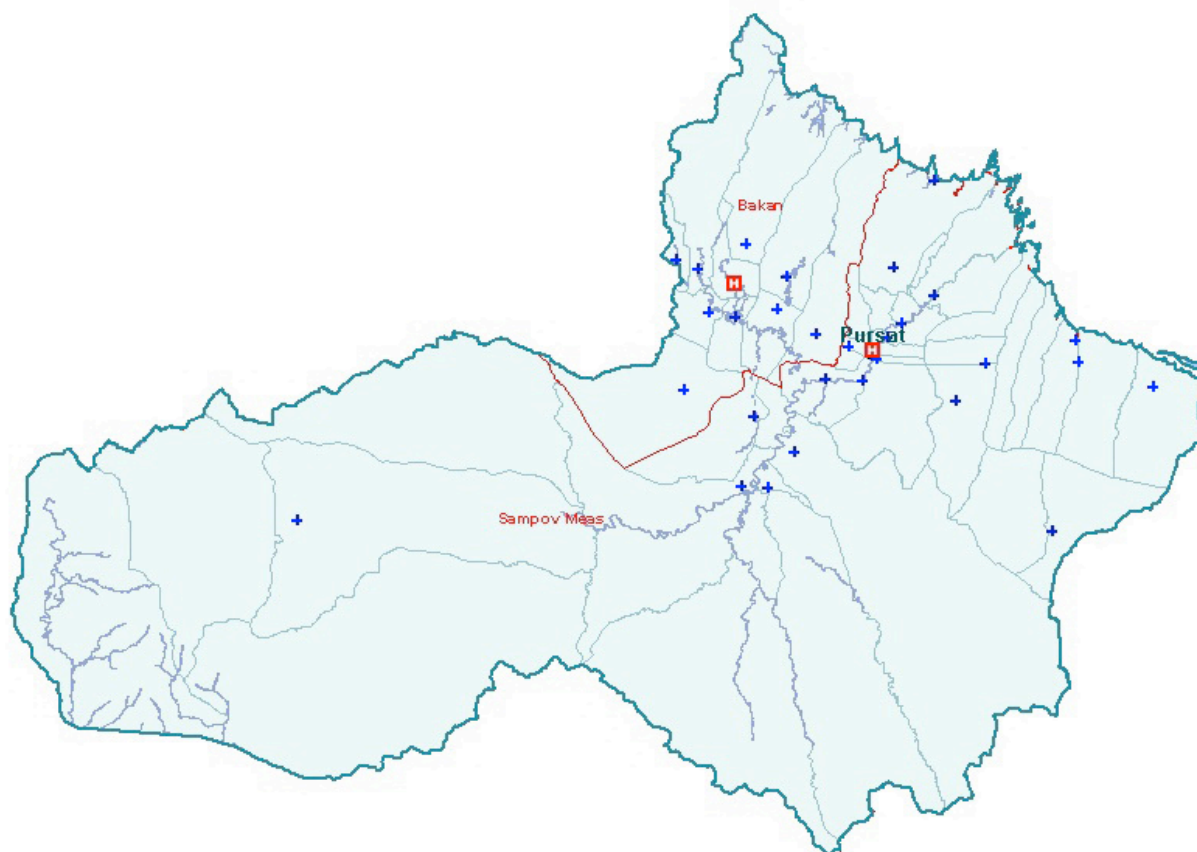
APPROX Handicapped people: 17,929

District	RECORDED MINE/ERW CASUALTIES						Level 1 Survey Village	Land Contaminated by Mines and UXO Baseline Survey 2009-2013			
	1979-2009	2010	2011	2012	to Feb 2013	Total		Sum A1-A3 (km ²)	A4 (km ²)	Total B (km ²)	Total SHA (A+B)
Bakan	739	1	0	0	0	740	42	0.06	0.5	0.08	22
Kandieng	108	0	0	0	0	108	8		0.06		3
Krakor	481	0	3	0	0	484	29		0.2	0.02	7
Phnum Kravanh	1697	12	1	0	1	1711	25	0.04	5.1	0.1	89
Sampov Meas	131	0	0	0	0	131	14	-	-	-	-
Veal Vaeng	495	3	7	3	1	509	12	9.93	21.3	1.7	271
TOTAL	3651	16	11	3	2	3683	130	10.03	27.16	1.9	392

*The baseline survey (2009-2012) conducted by demining agencies identified areas contaminated by explosive remnants of war (ERW). This table supplies the total area contaminated. More detailed information can be obtained from CMAA.

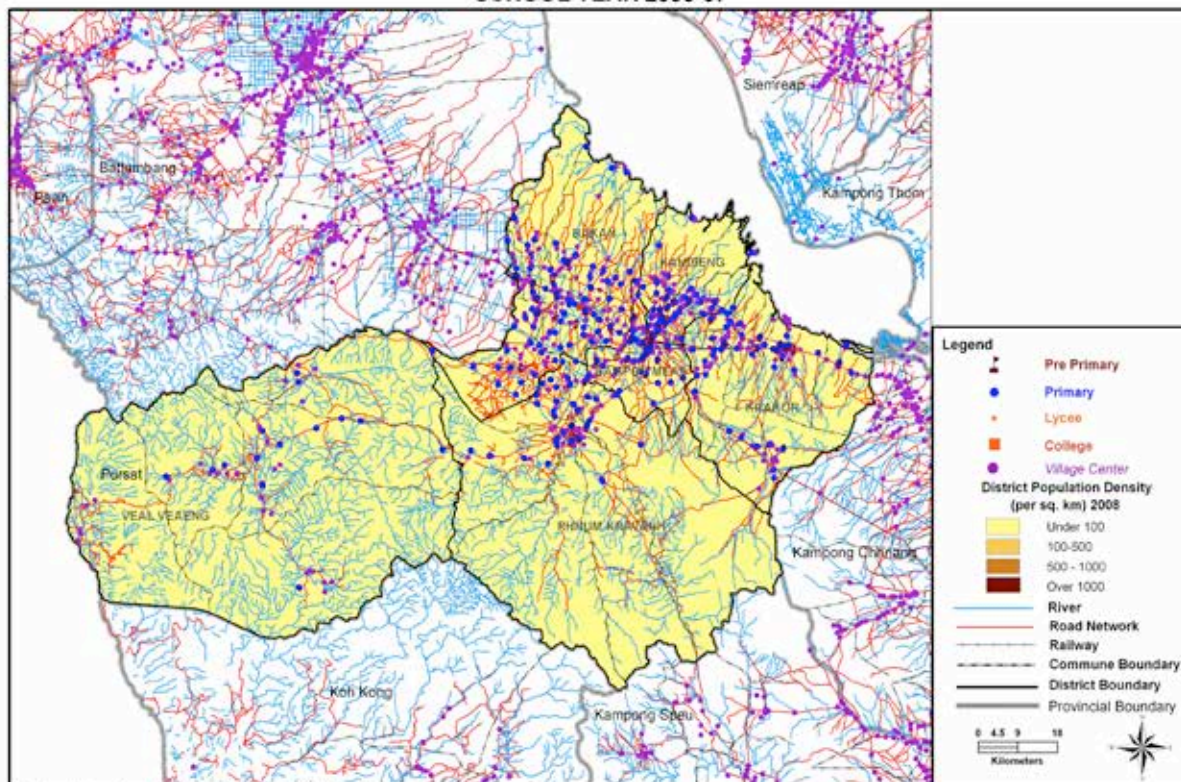
**Sum A1-A3(km²) -sum of all areas that include dense contamination of anti-personnel mines (APM) only (A1); both APM and anti tank mines (ATM) (A2); and ATM only (A3). A4(km²) - area is sporadically contaminated by APM. Total B(km²) - amount of area covered by other ERW
Total SHA (A+B) -the number of suspected hazardous areas (SHA) within the areas identified in Sum A1-A3, A4 and B.

Source: Map of casualties (2006-2010) and statistics (2004-2011) from CMVIS



**The above map was provided by the Ministry of Health. It displays the various health centres within the region.

**SCHOOLS AND POPULATION: PURSAT PROVINCE
SCHOOL YEAR 2006-07**



Planning Department Collaboration with JICA, March 2009

**The above map was provided by the Ministry of Education. It displays the various education centres within the province. Please note that there have been new schools and roads since 2006-07. As of 2012, there are a total of 439 schools in Pursat, with an enrollment of 98,158. Preschools: 112, enrollment 4,306. Primary schools: 275, enrollment 66,488. Secondary schools: 52, enrollment 24,364. Colleges: 37, enrollment 10,014. Lycees: 15, enrollment 14,350.

SERVICES FOR PEOPLE WITH DISABILITY

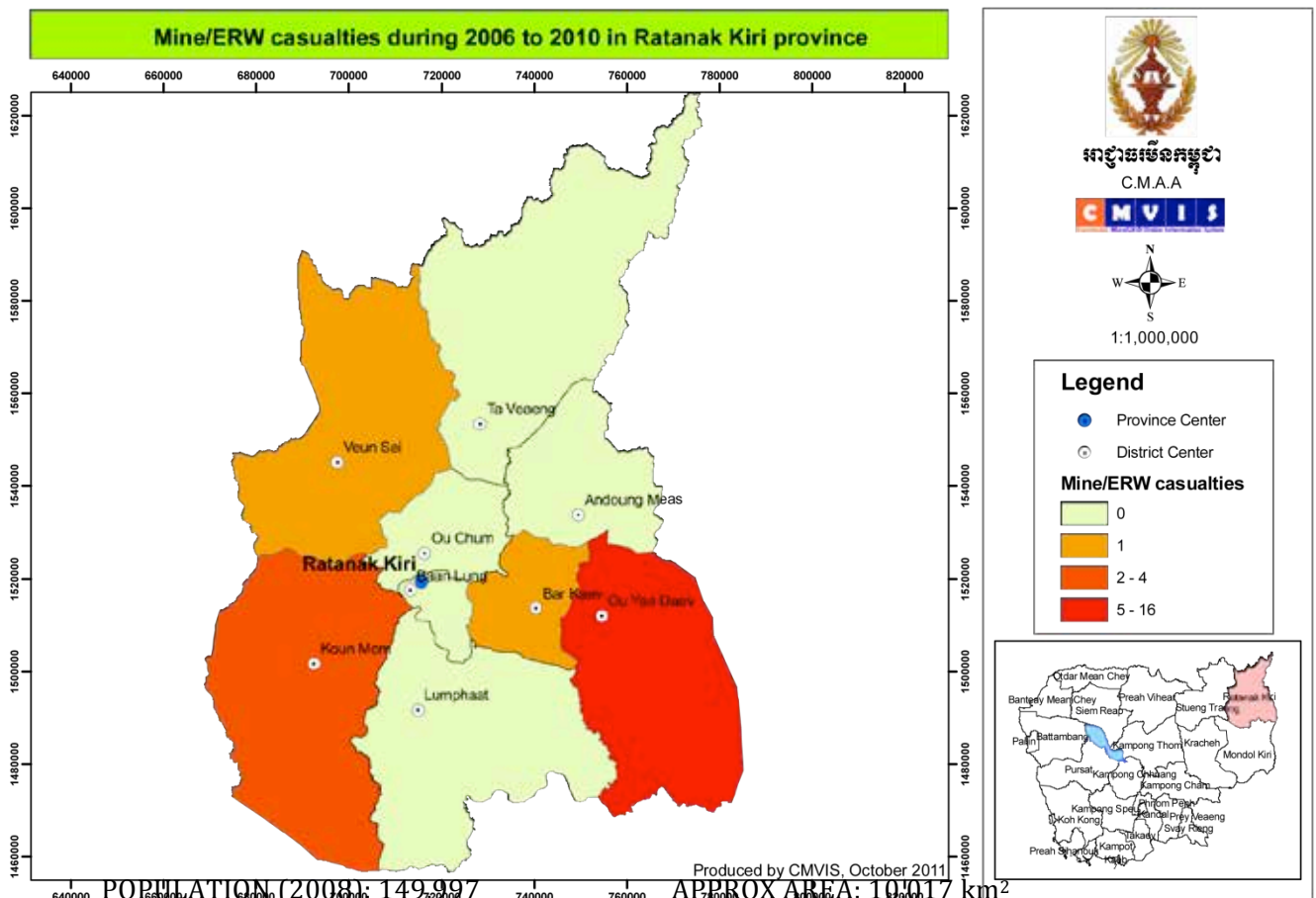
Government services in health and education are mapped on the previous page. As of 2013, Pursat has 1 referral hospital, 32 health centres and 3 health posts. ID Poor Cards are issued to provide free health services. The government is currently in the research phase of developing a commune insurance card system. There is not a rehabilitation centre in Pursat, people with disability may travel to Battambang or Kampong Chhnang centres, both of which subsidize the transport costs for those patients who qualify for assistance. MoSVY provides pensions to veterans with disabilities and has organized annual Disabled People Day events. They have one staff member in each district, but are restricted by budget issues.

CMAA/CMVIS is involved in data collection in Pursat as well as Kampong Chhnang. In addition, CMAA/CMVIS and CCBL SNP are involved in quality of life survey and education of village leaders on disability rights.

Organizations with staffed offices offering services for survivors and people with disabilities in Pursat:

ORGANIZATION	SERVICES	DISTRICT
BAKAN DISABLED PEOPLE ORGANIZATION Contact: Mr.Keung Sokha Rom Lech Village, Rom Lech Commune, Bakan District, Pursat Province Phone: 097 530 4800	<ul style="list-style-type: none"> Income generation, scholarships Disability rights education PWDs data collection Self-help groups 	<ul style="list-style-type: none"> Rom Lech Commune of Bakan District
CAMBODIA MINE/ERW VICTIM INFORMATION SYSTEM (CMAA/CMVIS) Contact: Mr. Yim Kimsean (Resident Representative) Phone: 017 526 867	<ul style="list-style-type: none"> Data collection Mine risk education 	<ul style="list-style-type: none"> All districts when a mine incident occurs in Pursat and Kompong Chhnang
DISABILITY DEVELOPMENT SERVICES PROGRAM Contact: Mr. Pheng Samnang Peal Nhek 2 village, Sankat Pateah Prey, Pursat City, Pursat Province Phone: 052 951 495/016 593 234 Email: ddsp@camintel.com Samnang65@yahoo.com	<ul style="list-style-type: none"> Community-based rehabilitation for landmine victims, paraplegic/quadruplegics, children with disability Social integration Income generation projects Water and sanitation projects for PWDs 	<ul style="list-style-type: none"> Clinics for landmine victims in Pursat City, Kravanh, Bakan Rehabilitation for paraplegics/quadruplegics available in all districts
OPÉRATION ENFANTS DU CAMBODGE (OEC) Contact: Mr. Hak Sokly-Project Manager #29, Bakroteh Village, Prey Nhy Commune, Sankat Pursat, Pursat Province Phone: 053 952 752 / 092 99 18 23 Email: oec_pst@camintel.com Website: www.oecbtb.org	<ul style="list-style-type: none"> Surgical funding provided for children with disability Scholarships and rice provision Rights awareness, training for parents of disabled children Referral for rehabilitation in Battambang 	<ul style="list-style-type: none"> Krako, Krawanh, Pursat city, Bakan

- CDPO provided a list of DPO representatives. To acquire contact details for Phaing Saran, representative of Pursat Provincial Disabled People's Federation, or Keung Sokha, representative of Bakan District Disabled People's Organization, please refer to the national CDPO office in Phnom Penh.



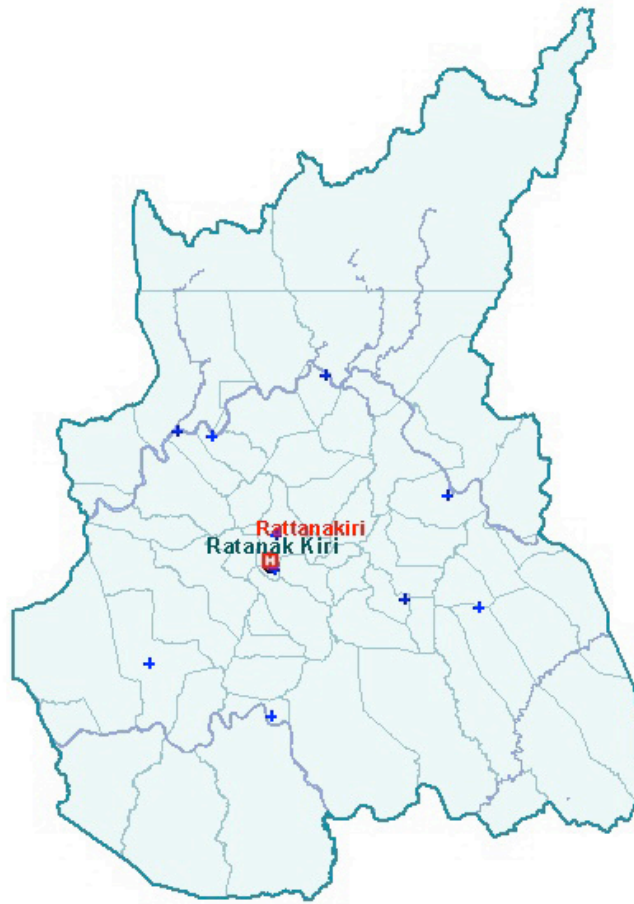
POPULATION (2008): 149,997
 APPROX AREA: 10,117 km²
 Number of Districts: 9
 Number of Communes: 49
 Number of villages: 240
 Number of People with Disability: N/A
 2001 Survey Estimated Affected Areas: 5 2.6 km² *
 2012 Base Line Estimated Affected Areas: N/A **

District	RECORDED MINE/ERW CASUALTIES						Level 1 Survey Village	Land Contaminated by Mines and UXO Baseline Survey 2009-2013			
	1979-2009	2010	2011	2012	to Feb 2013	Total		Sum A1-A3 (km ²)	A4 (km ²)	Total B (km ²)	Total SHA (A+B)
Ou Yaday	14	0	0	0	0	145	22			0.28	8
Koun Mom	36	4	0	1	0	41	13	-	-	-	-
Lumphat	18	0	0	0	0	18	13	-	-	-	-
Ban Lung	14	0	0	3	0	17	7	-	-	-	-
Bar Kaev	15	0	0	0	0	15	15	-	-	-	-
Veun Sai	10	1	0	0	0	11	10	-	-	-	-
Ou Chum	5	0	0	0	0	5	16	-	-	-	-
Andoung Meas	6	0	0	0	0	6	15	-	-	-	-
Ta Veaeng	2	0	0	0	0	2	1	-	-	-	-
TOTAL	25	5	0	4	0	260	112	n/a	n/a	0.28	8

*The baseline survey (2009-2012) conducted by demining agencies identified areas contaminated by explosive remnants of war (ERW). This table supplies the total area contaminated. More detailed information can be obtained from CMAA.

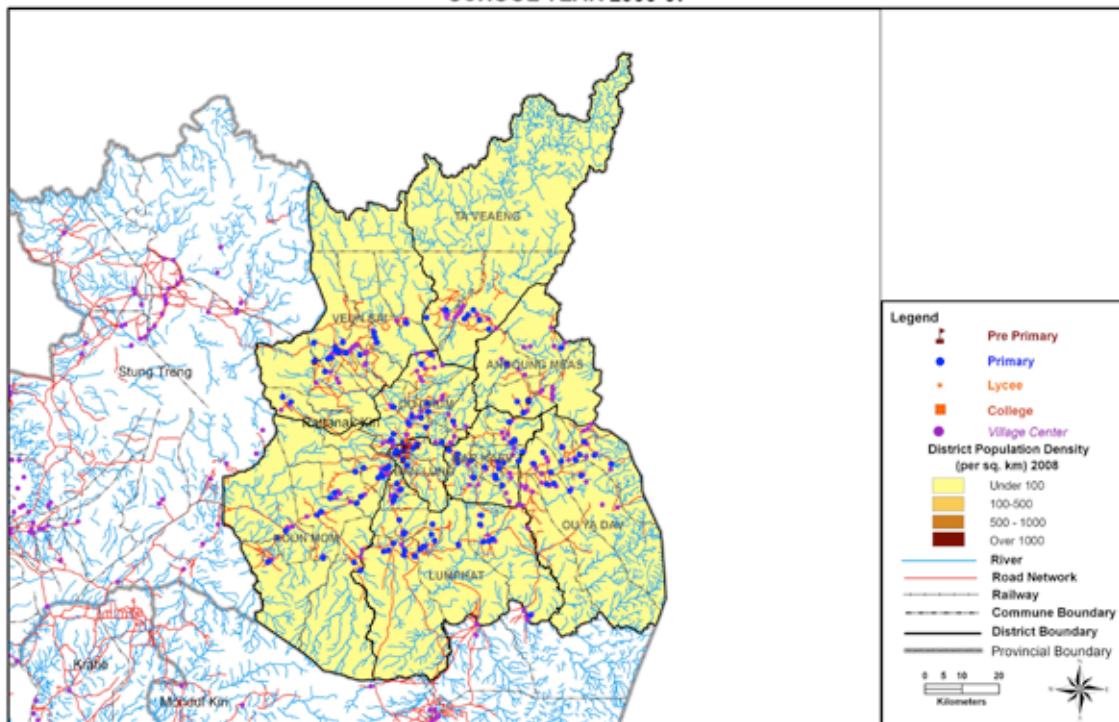
**Sum A1-A3(km²) - sum of all areas that include dense contamination of anti-personnel mines (APM) only (A1); both APM and anti tank mines (ATM) (A2); and ATM only (A3). A4(km²) - area is sporadically contaminated by APM. Total B(km²) - amount of area covered by other ERW
 Total SHA (A+B) - the number of suspected hazardous areas (SHA) within the areas identified in Sum A1-A3, A4 and B.

Source: Map of casualties (2006-2010) and statistics (2004-2011) from CMVIS



**The above map was provided by the Ministry of Health. It displays the various health centres within the region.

SCHOOLS AND POPULATION: RATTANAK KIRI PROVINCE
SCHOOL YEAR 2006-07



Planning Department Collaboration with JICA, March 2009

**The above map was provided by the Ministry of Education. It displays the various education centres within the province. Please note that there have been new schools and roads since 2006-07. As of 2012, there are a total of 224 schools with an enrollment of 38,836. Preschools: 22, enrollment 740. Primary schools: 185, enrollment 33,123. Secondary schools: 17, enrollment 4,973. Colleges: 12, 1,861. Lycees: 5, enrollment 3,112.

SERVICES FOR PEOPLE WITH DISABILITY

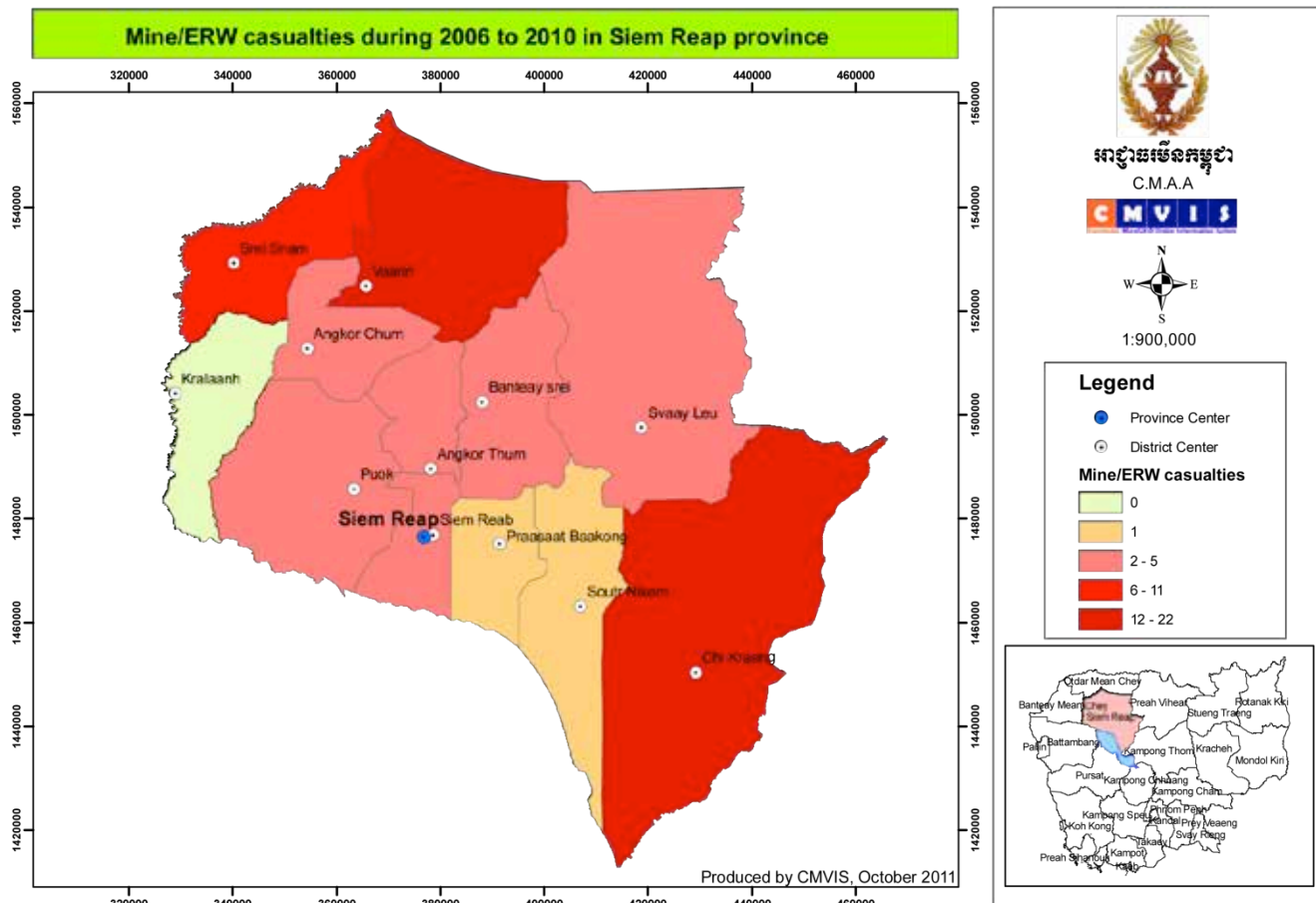
Government services in health and education are mapped on the previous page. As of 2013, Rattanakiri has 1 referral hospital, 12 health centres and 18 health posts. ID Poor Cards are issued to provide free health services. The government is currently in the research phase of developing a commune insurance card system. There is no rehabilitation centre in Rattanakiri, but people with disability requiring assistance may travel to the PRC in Kratie, which subsidizes the transport costs for those patients who qualify. MoSVY has an office in Rattanakiri and pays pensions to veterans with disabilities.

CMAA/CMVIS is involved in data collection. In addition, CMAA/CMVIS and CCBL SNP are involved in quality of life survey and education of village leaders on disability rights.

Currently, there are no organizations with staffed offices offering services for survivors and people with disabilities in Rattanakiri.

In Rattanakiri, the Cambodian NTFP Development Organisation (CANDO) sells crafts made by indigenous people which may include persons with disabilities.

CDPO provided a list of DPO representatives. To acquire contact details for Keus Davy, representative of Rattanakiri Provincial Disabled People's Organization, or Leak Sok Meang, representative of Chulkiri District Disabled People's Organization, please refer to the national CDPO office in Phnom Penh.



POPULATION (2008): 896,309

Number of Districts: 12

Number of villages: 915

2001 Survey Estimated Affected Areas: 528.2 km²*

2012 Base Line Estimated Affected Areas: 88.02 km²**

APPROX AREA: 10,299 km²

Number of Communes: 99

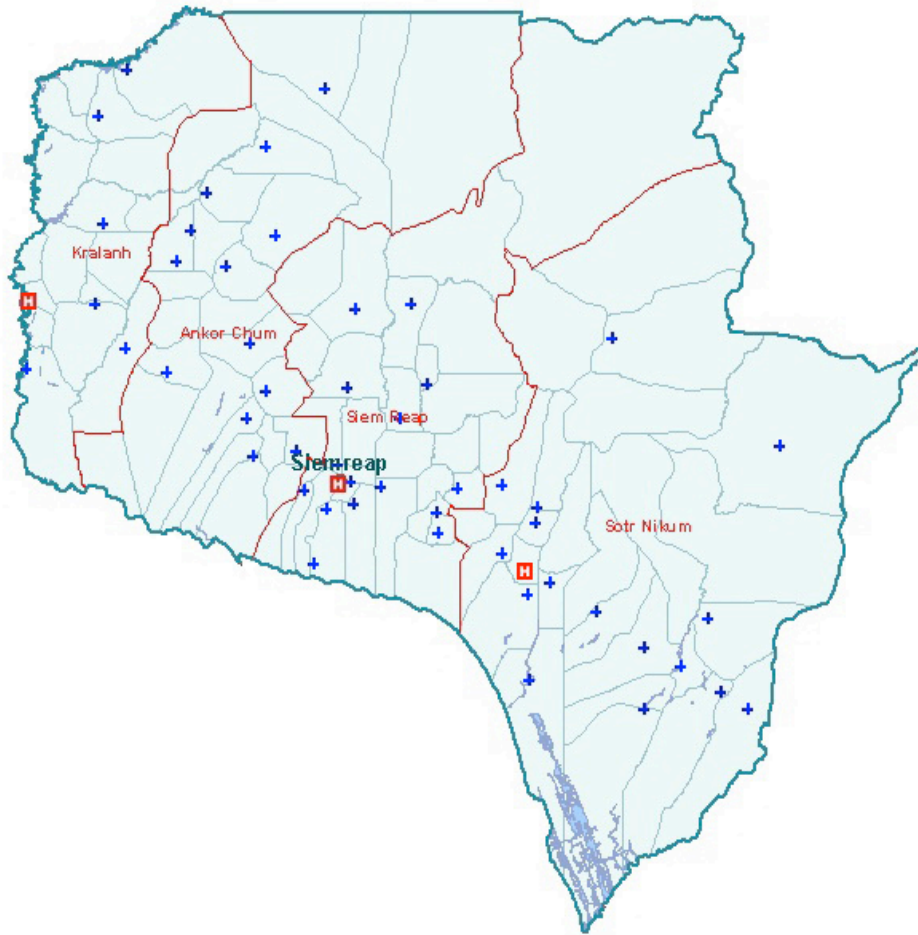
Number of People with Disability: N/A

District	RECORDED MINE/ERW CASUALTIES						Level 1 Survey	Land Contaminated by Mines and UXO Baseline Survey 2009-2013			
	1979-2009	2010	2011	2012	to Feb 2013	Total		Village	Sum A1-A3 (km ²)	A4 (km ²)	Total B (km ²)
Angkor Chum	605	2	1	1	0	609	21	0.13	6.93	0.26	78
Angkor Thom	472	0	0	0	0	472	9		8.25	0.03	68
Banteay Srei	1594	0	0	3	0	1597	15	0.75	3.17	0.31	44
Chi Kreang	1165	0	1	0	0	1166	49	2.9	16.9	0.1	199
Kralahn	605	0	0	0	0	605	12	0.01	0.8	0.1	22
Prasat Bakong	428	0	0	0	0	428	19		6	2	71
Puok	252	1	0	0	0	253	16	0.5	2.9	0.5	34
Siem Reap	120	0	4	0	0	124	8		0.41	1.42	37
Sotr Nikom	550	0	0	0	0	550	27		12.4	0.03	99
Srei Snam	1111	3	0	0	0	1114	11	0.4	2.3	0.01	32
Svay Leu	266	0	0	0	0	266	23	0.16	5.38	0.81	102
Varin	636	4	0	2	0	642	18	5.53	6.7	0.42	127
TOTAL	7804	10	6	6	0	7826	228	10.38	72.14	5.99	913

*The baseline survey (2009-2012) conducted by demining agencies identified areas contaminated by explosive remnants of war (ERW). This table supplies the total area contaminated. More detailed information can be obtained from CMAA.

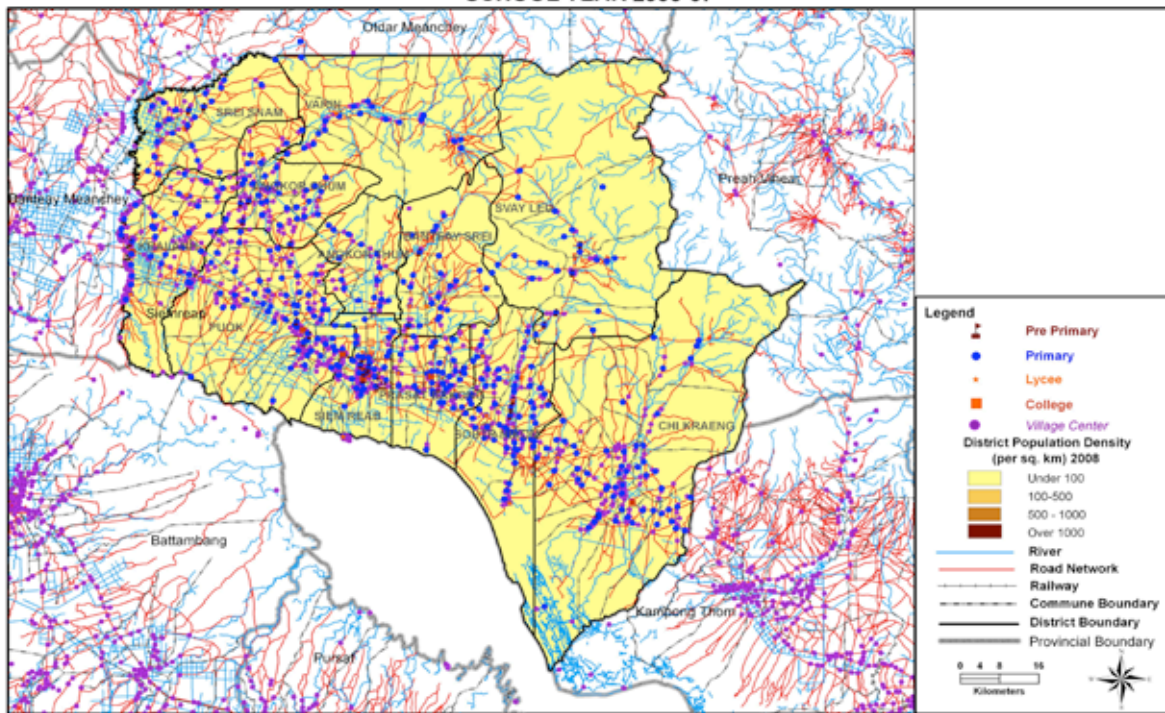
**Sum A1-A3(km²) – sum of all areas that include dense contamination of anti-personnel mines (APM) only (A1); both APM and anti tank mines (ATM) (A2); and ATM only (A3). A4(km²) – area is sporadically contaminated by APM. Total B(km²) – amount of area covered by other ERW Total SHA (A+B) –the number of suspected hazardous areas (SHA) within the areas identified in Sum A1-A3, A4 and B.

Source: Map of casualties (2006-2010) and statistics (2004-2011) from CMVIS



**The above map was provided by the Ministry of Health. It details the various health centres within the region.

**SCHOOLS AND POPULATION: SIEMREAP PROVINCE
SCHOOL YEAR 2006-07**



Planning Department Collaboration with JICA, March 2009

**The following map was provided by the Ministry of Education. It displays the various centres of education throughout the province. Please note that there have been new schools and roads since 2006-07. As of 2012, there a total of 864 schools with an enrollment of 237,777. Preschools: 279, enrollment 14, 325. Primary schools: 484, enrollment 170,509. Secondary schools: 101, enrollment 53,843. Colleges: 80, enrollment 20,210. Lycees: 21, enrollment 33,633.

SERVICES FOR PEOPLE WITH DISABILITY

Government services in health and education are mapped on the previous page. The government health services in Siem Reap have 4 operational hospitals (Siem Reap, Sothnikum, Angkor Chum, Krolanch), 3 referral hospitals, 81 health centres and 4 health posts. ID Poor Cards are issued to provide free health services. The government is currently in the research phase of developing a commune insurance card system. Other health services providing assistance for people with disabilities include the Kantha Bopha Hospital and Angkor Children's Hospital. All Ears provides hearing aids and The Fred Hollows Foundation supports the Siem Reap Provincial Hospital Eye Department.

MoSVY is solely responsible for the Provincial Rehabilitation Center (PRC), which serves Siem Reap, Preah Vihear and Kompong Thom. For many years, this PRC was supported by Handicap International Belgium, but in 2013 MoSVY assumed full financial and operational responsibility. The PRC provides prosthetics, crutches, physiotherapy to inpatients and some transport subsidy to patients coming from provinces other than Siem Reap, but can no longer provides outreach activities. MoSVY pays pensions to disabled veterans, and provides some information and coordination. It has named commune deputy chiefs as disability liaisons in some communes.

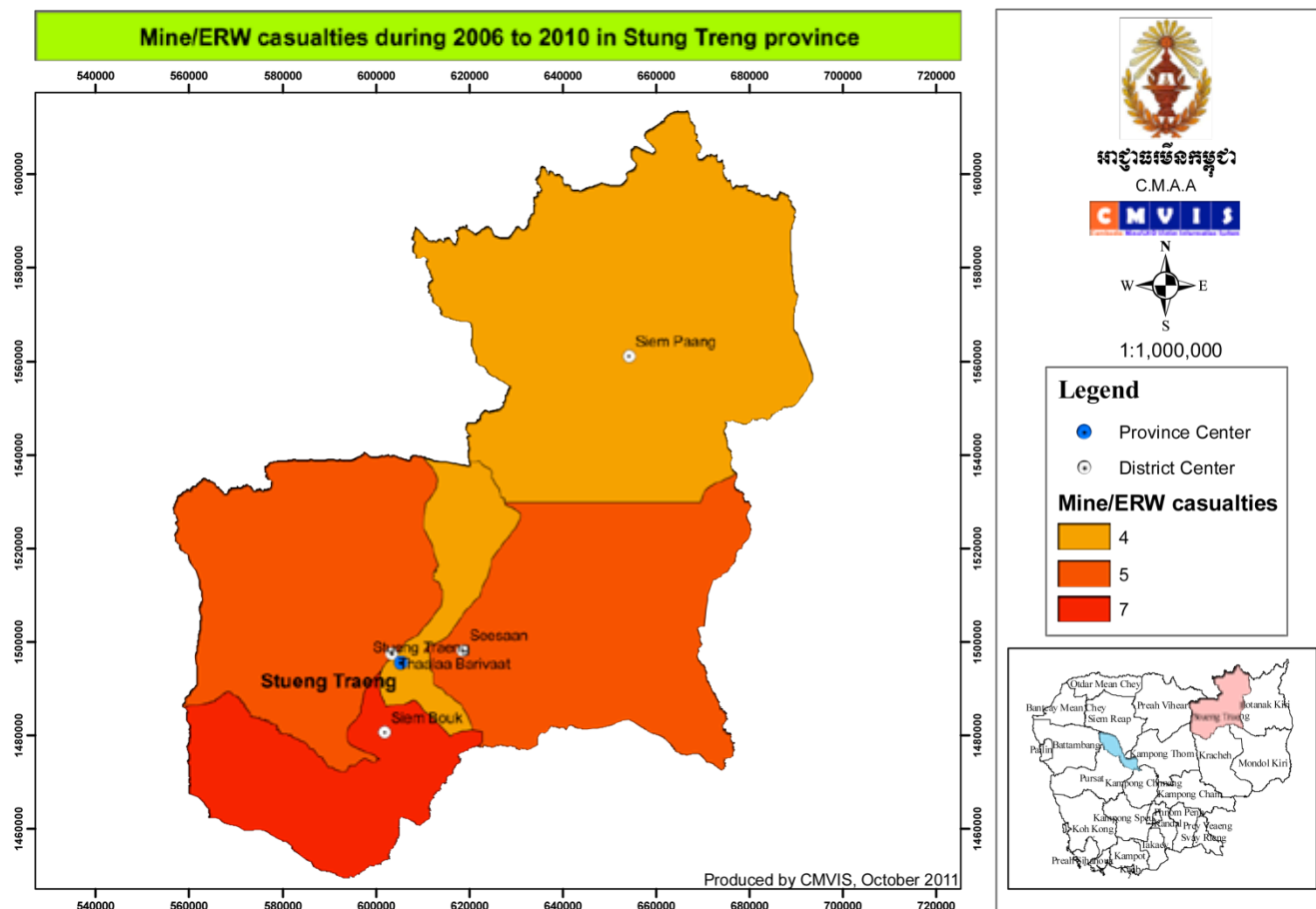
CMAA/CMVIS is involved in data collection. In addition CMAA/CMVIS and CCBL SNP are involved in quality of life survey and education of village leaders on disability rights.

Organizations with staffed offices offering services for survivors and people with disabilities in Siem Reap:

ORGANIZATION	SERVICES	DISTRICT
<p>ANGKOR ASSOCIATION FOR DISABLED Contact: Mr. Rim Prakod Krous Village, Svay Dang Kum Commune, Siem Reap City, Siem Reap Province Phone: 063 674 008/092 925 921 Email: angkorad@gmail.com rimplakod@gmail.com Website: http://www.angkorad.org</p>	<ul style="list-style-type: none"> • Income generation and basic skills training • Social and economic relaunch • Family support program • Agriculture/environment program • Raising awareness of human, disability rights 	<ul style="list-style-type: none"> • Chikreng, Sotr Nikum, Siem Reap Town, Banteay Srey, Kralanh Pouk
<p>CAMBODIAN CAMPAIGN TO BAN LANDMINES (CCBL) / JESUIT REFUGEE SERVICE Contact: Tun Channareth(011 583 864) Phum Kasekam, SankatSrangae, Siem Reap City, Siem Reap Province Email: cambanlmcm@gmail.com Website: www.jrscambodia.org</p>	<ul style="list-style-type: none"> • Helps village leaders understand disability rights • Survey survivors • Rapid response • Rights seminars • Data gathering 	<ul style="list-style-type: none"> • Siem Reap City • Outreach to districts in Siem Reap, Otdar Meanchey, Preah Vihear
<p>CAPACITY BUILDING OF PEOPLE WITH DISABILITY IN THE COMMUNITY ORGANIZATION (CABDICO) Contact: Mr. Tem Bunthoeun Phone: 077 388 278 Address: National Rd 6, Prasat Bakong District, Kontreang Village, Kontreang Commune, Siem Reap Website: www.cabdico.org.kh</p>	<ul style="list-style-type: none"> • Home based rehabilitation for children • Referrals to services • Self help groups 	<ul style="list-style-type: none"> • Banteay Srey, Sot Nikum, Chi Kreng, Prasat Bakong, Puok, Angkor Chom, Angkor Thom

<p>FRIENDS CAMBODIA (KALIYAN MITH) <u>Contact:</u> Chhin Vimol <u>Address:</u> #457, Group 4, Trang Village, Slorkram Commune, Siem Reap <u>Phone:</u> 063 761 096 <u>Website:</u> www.friends-international.org</p>	<ul style="list-style-type: none"> • Building capacity in at-risk and vulnerable youth, including youth with disability 	<ul style="list-style-type: none"> •
<p>JESUIT SERVICE CAMBODIA <u>Contact:</u> Mrs. Srey Mom, Mr. Houll Pros Phum Kasekam, Sankat Srangae, Siem Reap City, Siem Reap Province <u>Phone:</u> 012 598 891 <u>Email:</u> js.siemreap@online.com.kh <u>Website:</u> www.jesecam.org</p>	<ul style="list-style-type: none"> • Wheelchair distribution • Housing/wells • Income generation • Schooling • Peer support • Data gathering 	<ul style="list-style-type: none"> • Banteay Srey, Sot Nikum, Chi Kreng, Prasat Bakong, Puok, Angkor Chom, Angkor Tho, Kralanh, Svay Leu, Varin, Srey Snam, Siem Reap
<p>KROUSAR THMEY <u>Contact:</u> San Sophal #0280, Treang Village, Sangkat Slorkram, Siem Reap City, Siem Reap <u>Phone:</u> 012 556 362 <u>Email:</u> communication@krousar-thmey.org <u>Website:</u> www.krousar-thmey.org</p>	<ul style="list-style-type: none"> • Education for children with hearing/vision disability • Hospitality 	<ul style="list-style-type: none"> • Siem Reap City
<p>MoSVY PROVINCIAL REHABILITATION CENTRE <u>Address:</u> Mondul I, Svay Dangcum, Siem Reap Province</p>	<ul style="list-style-type: none"> • Rehabilitation services to people with disability 	<ul style="list-style-type: none"> •
<p>SIFA ORGANIZATION <u>Contact:</u> Duong Vutha <u>Address:</u> #156, Group 10, Pechchou Village, Kralanh Commune, Kralanh District, Siem Reap <u>Phone:</u> 092 626 564 <u>Email:</u> vutha.duong@hib-cambodia.org</p>	<ul style="list-style-type: none"> • Supports self-help groups, reintegration projects 	<ul style="list-style-type: none"> • Srei Snam, Kralanh, Siem Reab districts
<p>THE ASSOCIATION OF THE BLIND IN CAMBODIA (ABC) <u>Contact:</u> Mr. Kok Chuon Village, Puok Commune, Puok District, Siem Reap Province <u>Phone:</u> 092 714 007 <u>Email:</u> abc@online.com.kh <u>Website:</u> www.cambodianblindassociation.org</p>	<ul style="list-style-type: none"> • Rights of persons with disability and awareness of blindness education 	<ul style="list-style-type: none"> • Puok • Banteay Srey • Kralanh

- Banteay Srei, Women's Resource (Tunthean Satrey), and Rachana Satrey include some people with disabilities in their overall programmes.
- Organisations which sell handicraft made by people with disability and provide ongoing training include Saron and team.
- CDPO has a representative in Siem Reap, and formally initiated two self-help groups. CDPO provided a list of DPO representatives. To acquire contact details for Preap Meng, representative of Siem Reap Provincial Disabled People's Organization, or Puth Samoeun, representative of Svay Reing Provincial Disabled People's Organization, please refer to the national CDPO office in Phnom Penh.
- SIFA was noted by the Ministry of Social Action as working in some areas.



POPULATION (2008): 111,734

APPROX AREA: 11,092 km²

Number of Districts: 5

Number of Communes: 34

Number of villages: 128

Number of People with Disability: N/A

2001 Survey Estimated Affected Areas: 120.3 km²*

2012 Base Line Estimated Affected Areas: N/A**

District	RECORDED MINE/ERW CASUALTIES						Level 1 Survey Village	Land Contaminated by Mines and UXO Baseline Survey 2009-2013			
	1979-2009	2010	2011	2012	to Feb 2013	Total		Sum A1-A3 (km ²)	A4 (km ²)	Total B (km ²)	Total SHA (A+B)
Thala Barivat	56	3	0	0	0	59	10			73.03	18
Siem Bouk	16	7	0	0	0	23	4			1.72	6
Siem Pang	15	3	0	4	0	22	16			25.6	21
Sesan	12	3	0	0	0	15	11	-	-	-	-
Stueng Traeng	13	0	0	0	0	13	8	-	-	-	-
TOTAL	112	16	0	4	0	132	49	n/a	n/a	100.35	45

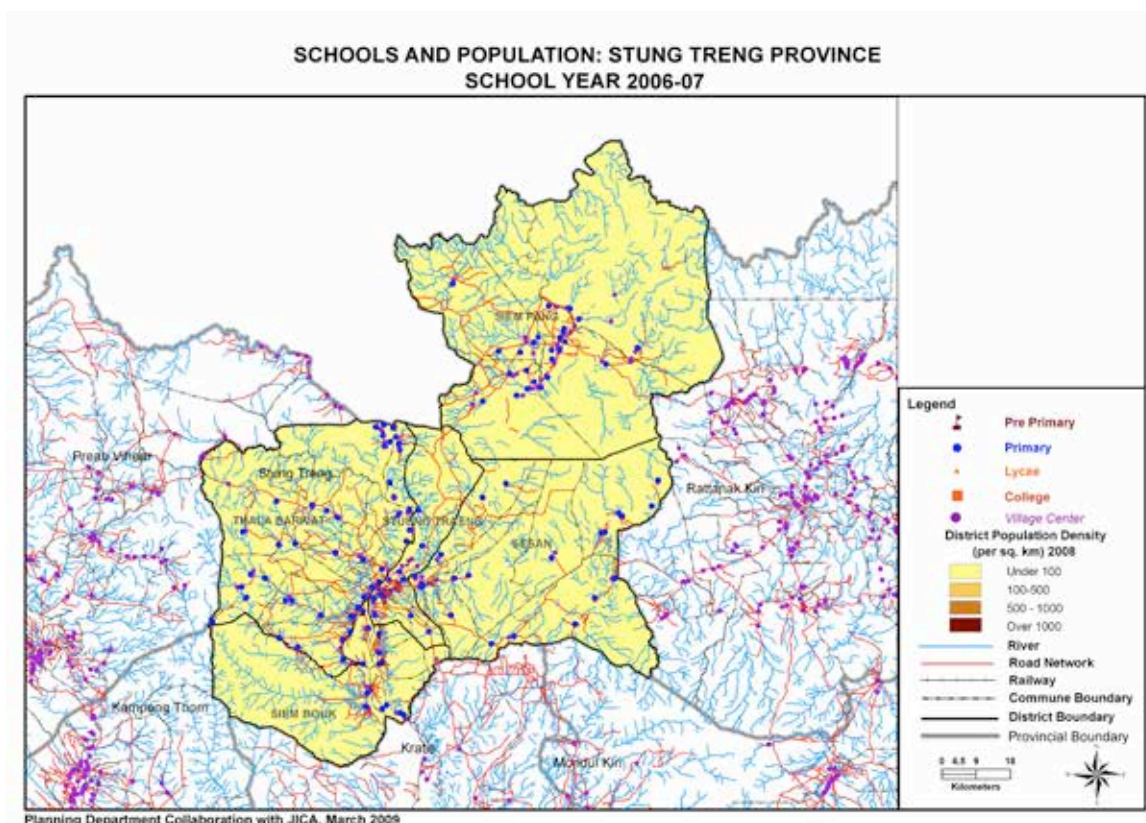
*The baseline survey (2009-2012) conducted by demining agencies identified areas contaminated by explosive remnants of war (ERW). This table supplies the total area contaminated. More detailed information can be obtained from CMAA.

**Sum A1-A3(km²) - sum of all areas that include dense contamination of anti-personnel mines (APM) only (A1); both APM and anti tank mines (ATM) (A2); and ATM only (A3). A4(km²) - area is sporadically contaminated by APM. Total B(km²) - amount of area covered by other ERW
Total SHA (A+B) - the number of suspected hazardous areas (SHA) within the areas identified in Sum A1-A3, A4 and B.

Source: Map of casualties (2006-2010) and statistics (2004-2011) from CMVIS



**The above map was provided by the Ministry of Health. It displays the various health centres within the region.



**The above map was provided by the Ministry of Education. It displays the various education centres within the province. Please note that there have been new schools and roads since 2006-07. As of 2012, there are a total of 177 schools with an enrollment of 26,475. Preschools: 21, enrollment 564. Primary schools: 131, enrollment 20,184. Secondary schools: 25, enrollment 5,727. Colleges: 19, enrollment 2,173. Lycees: 3,554.

SERVICES FOR PEOPLE WITH DISABILITY

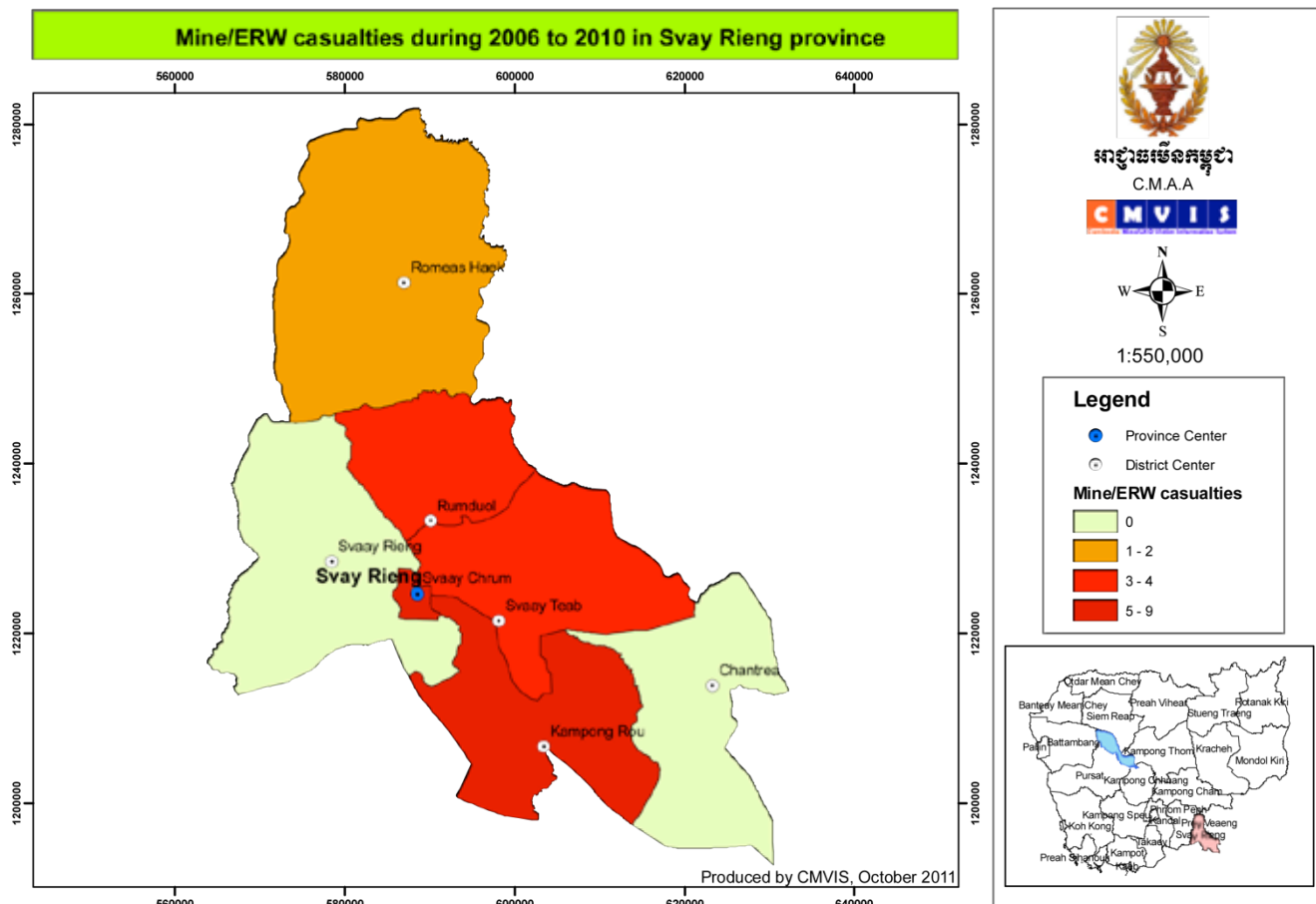
Government services in health and education are mapped on the previous page. As of 2013, Stung Traeng has 12 health centres. ID Poor Cards are issued to provide free health services. The government is currently in the research phase of developing a commune insurance card system. MoSVY pays a pension to veterans and retired police officers with disability. They also provide one family with a house each year. There is not a rehabilitation centre in Stung Traeng, so people with disability requiring rehabilitation services must travel to the centre in Kratie, which subsidizes transport costs for those patients who qualify for assistance.

CMAA/CMVIS is involved in data collection. In addition CMAA/CMVIS and CCBL SNP are involved in quality of life survey and education of village leaders on disability rights.

Organizations with staffed offices offering services for survivors and people with disabilities in Stung Treng:

ORGANIZATION	SERVICES	DISTRICT
CAMBODIAN MINE/ERW VICTIM INFORMATION SYSTEM (CMVIS/CMAA) Contact: Kao Sophea (Resident Representative) Phone: 012 307 372	<ul style="list-style-type: none"> • Data collection • Mine risk education • Referral • Outreach in Mondol Kiri 	<ul style="list-style-type: none"> • All districts when a mine incident occurs in Stung Traeng and Ratanakiri
STEUNG TRAENG DISABLED PEOPLE'S ORGANIZATION (SDPO) Contact: Mr. Luy Ly village, Samaki Commune, Stung Treng City, Stung Treng Province Phone: 017 712 562 Website: www.cdpo.org	<ul style="list-style-type: none"> • Disability rights education • Self-help group • Referral 	<ul style="list-style-type: none"> • Stung Traeng

- CDPO provided a list of DPO representatives. To acquire contact details for Luy Ly, representative of Stung Treng Provincial Disabled People's Organization, please refer to the national CDPO office in Phnom Penh.



POPULATION (2008): 482,785

Number of Districts: 7

Number of villages: 690

2001 Survey Estimated Affected Areas: 43.7 km²*

2012 Base Line Estimated Affected Areas: 1.15 km²**

APPROX AREA: 2,966 km²

Number of Communes: 80

Number of People with Disability: 14,200

District	RECORDED MINE/ERW CASUALTIES						Level 1 Survey Village	Land Contaminated by Mines and UXO Baseline Survey 2009-2013			
	1979-2009	2010	2011	2012	to Feb 2013	Total		Sum A1-A3 (km ²)	A4 (km ²)	Total B (km ²)	Total SHA (A+B)
Svay Teab	582	1	0	0	0	583	67	8.53	0.74	0.07	93
Rumdol	543	0	0	0	0	543	56	0.3	0.04	0.02	9
Romeas Haek	407	0	0	0	0	407	98			1.19	28
Kampong Reu	288	0	0	0	0	288	75	1.7		0.16	48
Svay Chrum	172	0	0	0	0	172	107	-	-	-	-
Chantrea	149	0	0	0	0	149	36	0.07			1
Svay Rieng	26	0	0	0	0	26	11	-	-	-	-
TOTAL	2167	1	0	0	0	2168	450	10.6	0.78	1.44	179

*The baseline survey (2009-2012) conducted by demining agencies identified areas contaminated by explosive remnants of war (ERW). This table supplies the total area contaminated. More detailed information can be obtained from CMAA.

**Sum A1-A3(km²) –sum of all areas that include dense contamination of anti-personnel mines (APM) only (A1); both APM and anti tank mines (ATM) (A2); and ATM only (A3). A4(km²) – area is sporadically contaminated by APM. Total B(km²) – amount of area covered by other ERW
Total SHA (A+B) –the number of suspected hazardous areas (SHA) within the areas identified in Sum A1-A3, A4 and B.

Source: Map of casualties (2006-2010) and statistics (2004-2011) from CMVIS

SERVICES FOR PEOPLE WITH DISABILITY

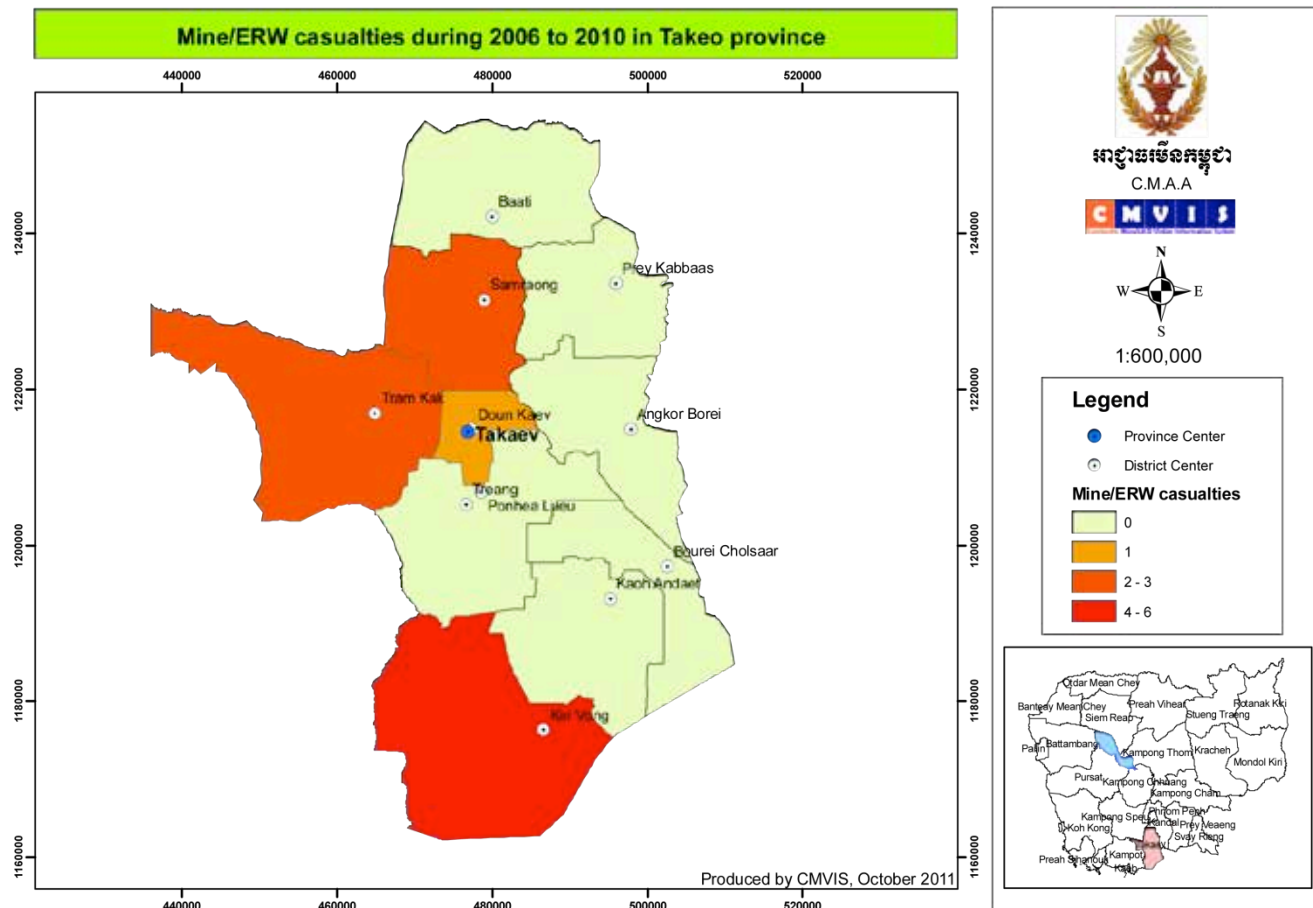
Government services in health and education are mapped on the previous page. As of 2013, Svay Rieng has 2 referral hospitals, 40 health centres and 1 health post. ID Poor Cards are issued to provide free health services. The government is currently in the research phase of developing a commune insurance card system. MoSVY provides pensions to veterans and retired police officers with disability. There is no rehabilitation centre in Svay Rieng, so people with disability requiring assistance are referred to the centre in Prey Veng, which subsidizes the transport costs for those patients who qualify. The ministry has donated a house to one family each year, as well as \$1000 donation to another family. MoSVY also runs two self-help groups in Svay Rieng.

CMAA with CMVIS is involved in data collection.

Organizations with staffed offices offering services for survivors and people with disabilities in Svay Rieng:

ORGANIZATION	SERVICES	DISTRICT
CAMBODIAN DISABLED PEOPLE'S ORGANIZATION (CDPO) Contact: Mr. Put Sa Moeun Prey Trum Village, Nhou Commune, Kampong Ro district, Svay Rieng Province Phone: 097 4942 364/011 523 437 Website: www.cdpo.org	<ul style="list-style-type: none"> Disability rights education Referrals to Prey Veng rehab centre for prosthetics services Referrals to vocational training centre Self help group 	<ul style="list-style-type: none"> Kampong Live, Svay Teab, Svay Chrum, Romeas Haek
CAMBODIA MINE/ERW VICTIMS INFORMATION SYSTEM (CMVIS/CMAA) Contact: Mr. Khuon Puthy (Resident Representative) Phone: 011 72 50 48	<ul style="list-style-type: none"> Referrals to Prey Veng rehab center, outreach Mine risk education Data collection 	<ul style="list-style-type: none"> All districts when a mine incident occurs in Svay Rieng and Prey Veng
KHMER DISABILITY WOMEN & CHILDREN DEVELOPMENT FORUM (KDWCDF) Contact: Mrs. Moch Mailis Bak Roneass Village, Sangkat Sang Kheur, Svay Rieng City, Svay Rieng Province Phone: 016 769 037 / 023 221 823 Website: www.cdpo.org	<ul style="list-style-type: none"> Organizing self-help groups, rights education, advocacy Agricultural training Scholarship programs Refer for prosthetics 	<ul style="list-style-type: none"> Svay Teap, Svay Chrum, Svay Rieng City

- CDPO provided a list of DPO representatives. To acquire contact details for Sok Chhoy, representative of Romeas Hek District Disabled People's Federation, or Much Malis, representative of Svay Reing Provincial of Woman with Disability Forum, please refer to the national CDPO office in Phnom Penh.



POPULATION (2008): 843,931

Number of Districts: 10

Number of villages: 1,117

2001 Survey Estimated Affected Areas: 33.1 km²*

2012 Base Line Estimated Affected Areas: 6.104 km²**

APPROX AREA: 3,563 km²

Number of Communes: 100

Number of People with Disability: 10,440

District	RECORDED MINE/ERW CASUALTIES						Level 1 Survey Village	Land Contaminated by Mines and UXO Baseline Survey 2009-2013			
	1979-2009	2010	2011	2012	to Feb 2013	Total		Sum A1-A3 (km2)	A4 (km2)	Total B (km2)	Total SHA (A+B)
Tram Kak	593	2	6	0	0	601	105	0.1	4.04	0.8	52
Kiri Vong	407	0	0	0	0	407	64	-	-	-	-
Treang	183	0	0	0	0	183	76	-	-	-	-
Samraong	125	0	0	0	0	125	55	-	-	-	-
Doun Kaey	113	0	0	0	0	113	34	-	-	-	-
Bati	111	0	0	3	0	114	83	-	-	-	-
Kaoh Andaet	90	0	0	0	0	90	33	-	-	0.004	1
Prey Kabbaas	21	0	0	0	0	21	15	-	-	-	-
Angkor Borei	16	0	0	0	0	16	5	-	-	-	-
Bourei Cholsar	12	0	0	0	0	12	16	-	-	-	-
TOTAL	1671	2	6	3	0	1682	486	n/a	4.1	2.004	55

*The baseline survey (2009-2012) conducted by demining agencies identified areas contaminated by explosive remnants of war (ERW). This table supplies the total area contaminated. More detailed information can be obtained from CMAA.

**Sum A1-A3(km²) – sum of all areas that include dense contamination of anti-personnel mines (APM) only (A1); both APM and anti tank mines (ATM) (A2); and ATM only (A3). A4(km²) – area is sporadically contaminated by APM. Total B(km²) – amount of area covered by other ERW
Total SHA (A+B) –the number of suspected hazardous areas (SHA) within the areas identified in Sum A1-A3, A4 and B.

Source: Map of casualties (2006-2010) and statistics (2004-2011) from CMVIS.

SERVICES FOR PEOPLE WITH DISABILITY

Government services in health and education are mapped on the previous page. As of 2013, Takeo has 4 referral hospitals, 74 health centres and 5 health posts. ID Poor Cards are issued to provide free health services. The government is currently in the research phase of developing a commune insurance card system. The Takeo provincial rehabilitation centre also provides services for people with disability coming from Kampot and Kaeb, and subsidizes transport costs for those patients who qualify for assistance. MoSVY currently conducts all of the operations at the centre, as the collaborative NGO has recently withdrawn its support and funding. MoSVY provides pensions to veterans with disabilities. To provide further assistance to people living with disability, a government working group in Takeo determines the level of “severity” of an individual’s disability and provides an additional monetary allowance. The severity of disability is located on a three-level scale.

CMAA/CMVIS is involved in data collection. In addition, CMAA/CMVIS and CCBL SNP are involved in quality of life survey and education of village leaders on disability rights.

Organizations with staffed offices offering services for survivors and people with disabilities in Takeo:

ORGANIZATION	SERVICES	DISTRICT
CAMBODIAN DEVELOPMENT MISSION FOR DISABILITY (CDMD) Contact: Mr. Luy Hak National road #2, Chak village Roka Krao commune, Bati district Phone: 012 201 664 Email: info@cdmdcambodia.org Website: www.cdmdcambodia.org	<ul style="list-style-type: none"> Loans Skills training Disability rights education & promotion Create the capacity building for survivors, self-help groups 	<ul style="list-style-type: none"> Tramkak, Kiri Vong, Treang, Samraoung, Bati, Prey Kabbas, Angkor Borei, Bourei Cholsar
DISABLED PEOPLE'S ORGANIZATION Contact: Mom Sam Un Phone: 097 966 5284	<ul style="list-style-type: none"> Advocacy for people with disability 	<ul style="list-style-type: none">
DISABLED YOUTHS, CHILDREN FOUNDATION FOR EDUCATION (DYCFE) Address: Trapaing Pring village, Khus commune, Tramkak district, Takeo province Phone: 012 776 020 Email: dycfe@mfone.com.kh sopheapdycfe@gmail.com	<ul style="list-style-type: none"> Education for children with disability 	<ul style="list-style-type: none"> Tramkak
MINISTRY OF SOCIAL AFFAIRS, VETERANS, AND YOUTH REHABILITATION Contact: Touch Sam Oeun Phone: 016 320 258	<ul style="list-style-type: none"> Provincial rehabilitation centre 	<ul style="list-style-type: none">

- CDPO provided a list of DPO representatives. To acquire contact details for Chuon Nap, representative of Kirivong District Disabled People’s Federation, Sam Sonh, representative of Angkor Chey District Disabled People’s Federation, Nhuon Mean, representative of Prey Kabas District Disabled People’s Federation, Mom Sam Onn, representative of Baty District Disabled People’s Federation, Vorn Vivathana, representative of Takeo Provincial of Woman with Disability Forum, Togn Khea, representative of Tramkok District Disabled People’s Organization, please refer to the national CDPO office in Phnom Penh.

Key institutions and operators

Body	Situation on 1 January 2011
National Mine Action Authority	CMAA
Mine Action Center	CMAC
International Demining Operators	HALO Trust, MAG
National Demining Operators	CMAC, Royal Cambodian Armed Forces (RCAF)
International RE Operators	Handicap International-Belgium (HI-Belgium), MAG, Spirit of Soccer
National RE Operators	National Police, Ministry of Education, World Vision Cambodia, Cambodian Red Cross, CMAC

The Cambodian Mine Action and Victim Assistance Authority (CMAA) was set up in September 2000 to regulate and coordinate mine action. They are responsible for regulation and accreditation of all operators, preparing strategic plans, managing data, quality control, and coordinating mine explosive remnants of war (ERW) risk education (RE), and victim assistance. CMAA introduced a new Cambodian Mine Action Standard (Chapter 15, CMAS) on land release in 2010 establishing guidelines for non-technical survey (referred to as BLS) and technical survey.

CMAA has five departments: regulation and monitoring, socio-economic planning and database management, mine victim assistance, public relations, and general administration.

A National Mine Action Strategy 2010–2019 (NMAS), drawn up by the CMAA in consultation with UNDP and stakeholders, received government approval in November 2010. The strategy sets four main goals:

- **reduce both mine/ERW casualties and their effects on communities**
- **contribute to economic growth and reduce poverty**
- **promote international and regional disarmament and stability**
- **ensure the government, organizations and communities can adequately address the residual mine/ERW contamination**

The official Mine Action Planning Unit (MAPU) task selection process

This begins with district workshops as early as April or May in the preceding year. Representatives attend all planning meetings at the commune, district and province level and are in regular contact with MAPU and Provincial Mine Action Committee (PMAC). This ensures that all clearance tasks comply with MAPU criteria (intended land use, beneficiary selection, land ownership etc.). A decision is then made with the MAPUs on the final selection of tasks for the following year’s Provincial Work Plan(s).

The Cambodian Mine Action Centre (CMAC) is Cambodia’s leading demining organization working in the key areas of Survey and Land Release, Mine and UXO Clearance, Mine and UXO Risk Education and Training, Research and Development. Established during the United Nations Transitional Authority in Cambodia (UNTAC) in 1992 to assist the safe return of refugees to their homelands, CMAC became an autonomous national organisation in 2000.

CMAC works towards the mission of “saving lives and supporting development for Cambodia,” and has developed a series of programs on landmine awareness, landmine field information, landmine and UXO clearance and training in landmine clearance to achieve the safe transition to peace and security for the people of Cambodia.

CMAC’s main office is in Phnom Penh and supported by a Training Centre in Kampong Chhnang and six provincial demining units. The central CMAC workshop is in Battambang. CMAC has about 1,700 members of staff, of which more than 1,300 are field staff.

CMAC seeks to integrate sustainable development activities into its demining operations. Partnering with international NGOs, other international organizations and private companies, CMAC has established a holistic approach to community and victim support by implementing projects with a strong community development focus after its demining activities. CMAC's development projects include rehabilitation and construction of rural roads, farm canals, schools, hand-pumped water wells, community ponds and water supplies. CMAC also implements agriculture training in post-mine clearance areas. CMAC also promotes local empowerment by including members of affected communities in the mine action planning process.

CMAC is now receiving support from Norwegian Peoples' Aid (NPA) to work on the database and for CMAC's survey management group, which oversees its work on the Base Line Survey (BLS). NPA is also providing support to CMAC in developing standards and standard operating procedures for the BLS.

DEMINEING OPERATION OF CAMBODIA MINE ACTION CENTER (CMAC) IN THE PROVINCES.

PROVINCE	DISTRICT
Banteay Mean Chey	Malai
	Mongkol Borei
	Ou Chrov
	Paoy Paet
	Phnum Srok
	Preah Netr Preah
	Serei Saophoan
	Svay Chek
	Thma Puok
Battambang	Banan
	Battambang
	Bavel
	Kamrieng
	Koah Kralor
	Moung Ruessei
	Phnum Proek
	Rotonak Mondol
	Rukhak Kiri
	Samlout
	Sampov Lun
	Sangkae
	Thma Koul
Kaeb	Damnak Changaeur
	Kaeb
Kampong Cham	Batheay
	Chamkar Leu
	Cheung Prey
	Dambae
	Kampong Cham
	Kampong Siem
	Kang Meas
	Memot
	Ponhea Kraek
	Prey Chhor
	Stueng Trang
	Suong
Tboung Khmum	
Kampong Chnang	Sameakki Mean Chey
Kampong Speu	Aoral
	Chbar Mon

PROVINCE	DISTRICT
Kampong Speu	Kong Pisei
	Odongk
	Phnum Sruoch
	Samraong Tong
	Thpong
Kampong Thom	Baray
	Kampong Svay
	Prasat Balangk
	Stoung
Kampot	Stueng Saen
	Angkor Chey
	Banteay Meas
	Chhuk
	Chum Kiri
	Kampong Trach
	Kampot
	Teuk Chhou
	Kandal
Kandal Stueng	
Kaoh Thum	
Khsach Kandal	
Kien Svay	
Lvea Aem	
Mukh Kampul	
Sang	
Kaoh Kong	Ta Khmau
	Botum Sakor
	Kaoh Kong
	Khemarakphumint
	Srae Ambel
Kratie	Thma Bang
	Chetr Borei
	Chhloung
	Kracheh
	Preaek Prasab
	Sambour
Krong Preah Sihanouk	Snuol
	Kampong Seila

DEMINEING OPERATION OF CAMBODIA MINE ACTION CENTER (CMAC) IN THE PROVINCES.

PROVINCE	DISTRICT
Krong Preah Sihanouk	Prey Nob
	Sihanoukville
Mondul Kiri	Pechreada
Otdar Mean Chey	Anlong Veang
	Banteay Ampil
	Chong Kal
	Samraong
	Trapeang Prasat
Pailin	Pailin
	Sala Krau
Phnom Penh	Chamkar Mon
	Dangkao
	Doun Penh
	Mean Chey
	Prampir Meakkakra
	Ruessei Kaev
	Saen Sokh
	Tuol Kouk
Preah Vihear	Chhaeb
	Choam Khsant
	Kuleaen
	Preah Vihear
	Rovieng
	Sangkom Thmei
	Tbaeng Mean Chey
Prey Veang	Ba Phnum
	Kampong Trabaek
	Peam Ro
	Preah Sdach
	Prey Veang
Pursat	Bakan
	Kandieng
	Krakor
	Phnum Kravanh
	Pursat
	Veal Veang
Siem Reap	Angkor Chum
	Angkor Thum
	Banteay Srei
	Chi Kraeng

PROVINCE	DISTRICT
Siem Reap	Kralanh
	Prasat Bakong
	Puok
	Siem Reap
	Soutr Nikom
	Srei Snam
	Svay Leu
Varinn	
Stung Treng	Stueng Traeng
Svay Rieng	Kampong Rou
	Rumduol
	Svay Chrum
	Svay Rieng
	Svay Teab
Takaev	Bati
	Bourei Cholsar
	Doun Kaev
	Kaoh Andaet
	Kiri Vong
	Prey Kabbas
	Samraong
	Tram Kak
Treang	

HALO Trust Cambodia has a main office in Siem Reap, with four operational bases spread across the northwest of the country. HALO Cambodia currently has nearly 1,100 national staff, with recruitment being based around training men and women directly from the mine affected communities.

HALO's survey teams are currently working on the Baseline Survey of Cambodia, a Cambodian Mine Action and Victim Assistance Authority (CMAA) led process to quantify the remaining mine threat in Cambodia. HALO's approach is to focus clearance on the districts where most landmine accidents are occurring. This focus is assisting in the development of some of the most poverty stricken communities in Cambodia.

Between 1991 and October 2011, HALO Cambodia has cleared over 7,180 hectares (17,735 acres) of landmine contaminated land during which time 248,200 landmines, 146,800 items of large calibre ammunition and 1.32 million bullets have been destroyed. Since 2000 HALO has undertaken over 2,150 mine clearance tasks in 400 villages. Their Explosive Ordnance Disposal (EOD) teams have reached another 1,400 villages conducting over 8,000 emergency 'call-outs' (spot tasks). Post-clearance land use on HALO cleared tasks, from the last ten years, includes over 2,650 hectares (6,550 acres) for agriculture, over 1,300 hectares (3,200 acres) for resettlement and 90 hectares (222 acres) for water projects. Also 700 kilometres of rural roads and 84 sites have been cleared around schools.

In November 2011 HALO had 800 operational staff who were deployed amongst 78 manual mine clearance teams, one mechanical mine clearance team, seven survey teams and two EOD teams.

HALO is currently funded by the governments of the USA, Finland, Ireland and Belgium, with additional financial support from CMAA-UNDP, Freedom Fields USA and US Rotary.

DEMINEING OPERATION AND BASE LINE SURVEY OF HALO TRUST IN THE PROVINCES.

Province	District	SERVICES
Otdar Mean Chey	Anlong Veaeng	Demining
	Banteay Ampil	Demining
	Chong Kal	Demining
	Trapeang Prasat	Demining
	Samraong	Demining
Preah Vihear	Choam Khsant	Demining
Banteay Mean Chey	Malai	BLS*
	Ou Chrov	BLS
	Mongkol Borei	Demining
	Krong Paoy Paet	BLS
	Phnum Srok	Demining
	Serei Saophoan	Demining
	Svay Chek	BLS
	Thma Puok	BLS
	Preah Netr Preah	Demining
Battambang	Banan	BLS
	Bavel	BLS
	Kamrieng	Demining
	Phnum Proek	Demining
	Samlout	Demining
	Sampov Lun	Demining
	Rotanak Mondol	Demining
	Thma Kol	BLS
	Ek Phnom	BLS
	Sang Kae	BLS
	Krong Battambang	BLS
	Pailin	Pailin
Sala Krau		Demining
Siem Reap	Angkor Chum	BLS
	Angkor Thom	BLS
	Banteay Srei	Demining
	Chi Kraeng	BLS
	Kralanh	BLS
	Prasat Bakong	BLS
	Puok	BLS
	Krong Siem Reap	BLS

Province	District	SERVICES	
Siem Reap	Soutr Nikom	Demining	
	Srei Snam	Demining	
	Svay Leu	Demining	
	Varin	Demining	
Pursat	Krakor	Demining	
	Phnom Kravanh	Demining	
	Bakan	Demining	
Kampong Thom	Staug	Demining	
	Prasat Balank	Demining	
	Kampong Svay	Demining	
	Krong Stung Saen	Demining	
	Baray	Demining	
	Sandan	Demining	
	Santuk	Demining	
	Kampong Cham	Memut	Demining
		Ponhea Kraek	Demining
Prey Chhor		Demining	

*BLS: Base Line Survey

OPERATIONS OF MINE ADVISORY GROUP (MAG) IN THE PROVINCES.

PROVINCE	DISTRICT	SERVICES
Banteay Meanchey	Malai	Demining, EOD, MRE
	Mongkol Borey	EOD
	Ou Chrov	EOD, MRE
	Preah Netr Preah	EOD
	Serei Saophoan	EOD
	Svay Chek	EOD
Battambang	Banan	Demining, EOD
	Battambang	Demining, EOD, MRE
	Bovel	Demining, EOD, MRE
	Ek Phnom	EOD
	Kamrieng	Demining, EOD, BLS, MRE
	Koas Krala	Demining, EOD
	Moung Ruessei	Demining, EOD
	Phnom Proek	Demining, EOD, MRE
	Rattanak Mondol	Demining, EOD, MRE
	Samloth	Demining, EOD, MRE
	Sampov Lun	EOD, BLS
	Sangkae	EOD, Demining, EOD
	Svay Pao	EOD
	Thma Koul	Demining, EOD
Kampong Cham	Batheay	EOD
	Cheung Prey	EOD
	Dambae	EOD
	Kampong Cham	EOD
	Kang Meas	EOD
	Krouch Chhmar	EOD
	Memot	EOD
	Ou Reang Ov	EOD
	Ponhea Kraek	EOD
	Prey Chhor	EOD
	Tboung Khmom	EOD
Kampong Chhnang	Kampong Chhnang	EOD
Kampong Speu	Basedth	EOD
	Chbar Mon	EOD
	Kong Pisei	EOD
	Odong	EOD
	Oral	Demining, EOD
	Phnom Sruoch	Demining, EOD
	Samraong Tong	EOD

MINES ADVISORY GROUP (MAG), CAMBODIA

MAG began working in Cambodia in 1992, celebrating 20 years of humanitarian mine action activities in 2012. The programme has an in-country headquarters in Phnom Penh and an operational field base in Battambang.

MAG has provided clearance and conflict recovery across much of the country and has released more than 503km² of suspect and hazardous land through clearance and survey, which has been returned to communities for safe productive use. 62,000 Cambodian families have directly benefited from MAG's development-led and impact-driven activities and 41% of land released to date has been in support of agriculture, 30% for resettlement and 29% for infrastructure development. To date MAG teams have found and destroyed 243,774 hazardous items, including Anti Personnel Mines, Anti-Tank Mines, and UXO such as cluster munitions and light weapons.

MAG is committed to investing in its local staff. In Cambodia MAG currently employs 337 Cambodians of which, 31% are female and 8% are amputees. MAG's approach along with the continuous refinement of methodologies will help to enable MAG's vision of a Cambodia where people can build peaceful and prosperous futures free from the impact of remnants of conflict.

MAG's Work

MAG's clearance and Mine Risk Education activities help local populations reclaim ownership of their land and provides them with the knowledge to help reduce accidents in the future.

Areas previously hindered by the presence, or suspected presence, of landmines and UXO can, following MAG's work, be used for population resettlement, the construction of wells, schools and health centres, improvements to roads, and increasing access to plots of agricultural land.

MAG's Humanitarian Mine Action activities are determined by clearance plans and priorities are developed in partnership with local communities, national and local government, and development partners.

MAG's Humanitarian Mine Action (HMA) activities

- **Clearance operations incorporating manual, mechanical and Mine Detection Dog (MDD) techniques:** eleven 15-person Mine Action Teams (MATs) trained in multiple methodologies, including manual mine clearance and one MDD team (subcontracted from Cambodian Mine Action Centre), supported by Mechanical Ground Preparation Teams (GPT) working ahead of the clearance teams to remove vegetation and clear access to the contaminated areas
- **Explosive Ordnance Disposal (EOD):** two multi-skilled mobile teams carrying out Small Arms and Light Weapons (SALW) clearance, cluster munitions clearance and delivering Risk Reduction Education (RRE) sessions

- **Community Liaison:** eight CL teams working directly with communities on information gathering, analysis and management, identifying priorities, liaising with stakeholders and strengthening local information networks and agencies. MAG has a focus on bridging the gap between demining and development and its approach ensures that the voices of men, women and children are considered when defining tasks that will have the greatest impact on the most affected communities

- **Land demarcation and survey:** two Baseline Survey Teams assisting the National Baseline Survey (being conducted to update Cambodia’s contamination map) and the demarcation of areas suspected to be contaminated with landmines and/or UXO

- **Research and Development:** five R&D teams evaluating and trialing new technologies and methodologies under operational conditions

Tailored Community Liaison and Risk Reduction Education

MAG has been providing Mine Risk Education (MRE) in Cambodia for 19 years. During the 1990s MAG worked with the Ministry of Education, Youth, and Sports (MoEYS) to deliver MRE and this project was handed over in 2000 and now included in the school curriculum in Cambodia.

MAG teams provide Risk Reduction Education (RRE) as part of their daily activities. MAG’s Explosive Ordnance Disposal (EOD) teams provide basic messaging around information on mine and UXO reporting mechanisms and the national law forbidding trading of UXO and mines for scrap metal to communities. MAG CL teams provide more detailed RRE messaging to identified at-risk groups on an as needs basis.

MAG addresses gender issues in all aspects of their work. MAG has a gender balanced CL team so women can be consulted and educated in separate groups if needed. MAG seeks to involve women by entering communities at times when they are available and through household meetings to ensure that women and girls who may otherwise be unable to attend RRE session in the community - due to household responsibilities or gendered cultural norms – have access to RRE messages. MAG has found this provides opportunities for women to share their opinions about mine and UXO contamination in their community.

OPERATIONS OF MINE ADVISORY GROUP (MAG) IN THE PROVINCES.

PROVINCE	DISTRICT	SERVICES
Kampong Thom	Kampong Svay	Demining, EOD
	Prasat Balang	EOD
	Prasat Sambo	Demining
	Sandan	EOD
	Santuk	Demining, EOD
	Stoung	EOD
	Stueng Saen	Demining, EOD
	Baray	EOD

OPERATIONS OF MINE ADVISORY GROUP (MAG) IN THE PROVINCES.

PROVINCE	DISTRICT	SERVICES
Kratie	Sambour	EOD
Pailin	Pailin	Demining, EOD, MRE
	Sala Krau	Demining, EOD, MRE
Preah Vihear	Chey Saen	Demining, EOD
	Chhaeb	Demining, EOD
	Choam Khsant	Demining, EOD
	Kuleaen	Demining, EOD
	Rovieng	EOD, Demining, EOD
	Sangkom Thmei	Demining, EOD
	Tbaeng Mean Chey	Demining, EOD, MRE
Pursat	Bakan	Demining, EOD, BLS
	Kandieng	Demining, EOD, BLS
	Krakor	EOD, BLS
	Phnom Kravanh	Demining, EOD, BLS
	Sampov Meas	EOD
	Veal Veang	Demining
Rotanak Kiri	Ban Lung	EOD
	Koun Mom	EOD
	Lumphat	EOD
	Ou Chum	EOD
Siem Reap	Angkor Thom	Demining
Stung Traeng	Sesan	EOD, MRE
	Siem Bouk	EOD
	Siem Pang	EOD, MRE
	Stueng Traeng	EOD
	Thala Barivat	EOD

CAMBODIA SELF HELP DEMINING

Cambodia Self Help Demining (CSHD) was founded in 2008 by Aki Ra and is based in Siem Reap. While the smallest of the humanitarian demining agencies in Cambodia Aki Ra is internationally well known as Aki Ra was honored by CNN as a Top 10 Hero for 2010. CSHD is made up of 30 Cambodian staff and hires women, amputees and former child soldiers.

CSHD focuses on small fields and villages areas that have waited a long time to be cleared. As of August, 2011 they have one demining team and a small Explosive Ordinance Disposal (EOD) team in the field. Through October of 2010 CSHD has cleared over 650,000 square meters of land, and returned nearly 10,000 people to land previously non accessible.

LIST OF MINEFIELDS THAT CAMBODIA SELF HELP DEMINING (CSHD) HAS CLEARED FROM 2008-2011

PROVINCE	DISTRICT	SERVICES
Oddor Mean Chey	Saom Rong	Demining
Kampong Thom	Pra sat Balang	Demining
Preah Vihear	Choam Kasan	Demining
Battambang	Rattanak Mondol	Demining
Banteay Mean Chey	Thmar Pourk	Demining
Pursat	Veang Veng	Demining
Pailin	Pailin	Demining
Kampong Chhnang	Kompong Tralarch	Demining
Siem Reap	Varin	Demining
	Svaiy Leu	Demining
	Banteay Srey	Demining
	Chi Kreng	Demining
	Srey Snom	Demining
	Siem Reap	Demining



Services Booklet for PEOPLE WITH DISABILITIES



Produced by:



In collaboration with



MORE INFORMATION PLEASE CONTACT:

PHNOM PENH

JRS Office, House#96, Street #592, Tuol Kok, Phnom Penh, Cambodia

SIEM REAP

Mindol Metta Karuna, Phum Kasikam, Sangkat Srangaé, Siem Reap Cambodia

P.O BOX: 93036

H/P: (+855) 012 488 950/012 285 683/078 337 798/092 331 501

Email: cambanmcm@gmail.com/denisecoghlam@yahoo.com.au

